


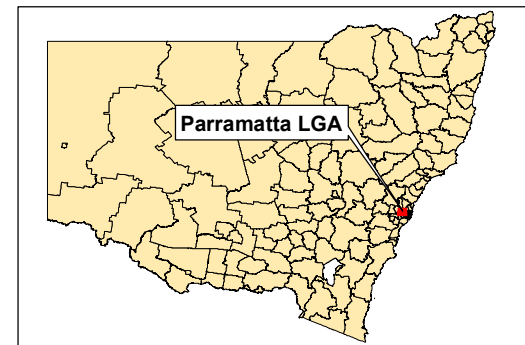




Parramatta Local Environmental Plan 2011

Land Application Map - Sheet LAP_001

-  LGA Boundary
- LEP Land Application**
-  Included
- Cadastre**
-  Cadastre 27/05/2011 © Parramatta City Council



Scale: 1:80,000 @ A3
Kilometres

Projection: GDA 1994
MGA Zone 56

Map identification number: 6250_COM_LAP_001_080_20110616

