



**Parramatta Local Environmental Plan 2011**

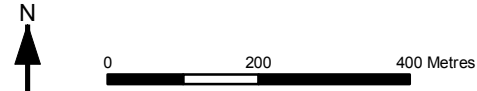
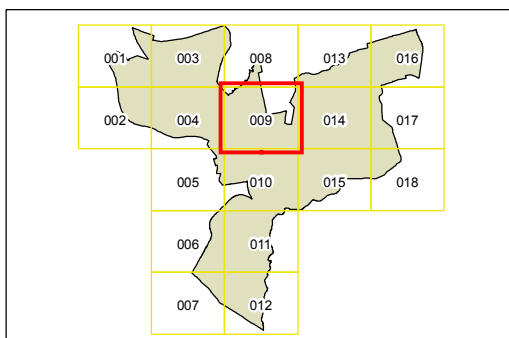
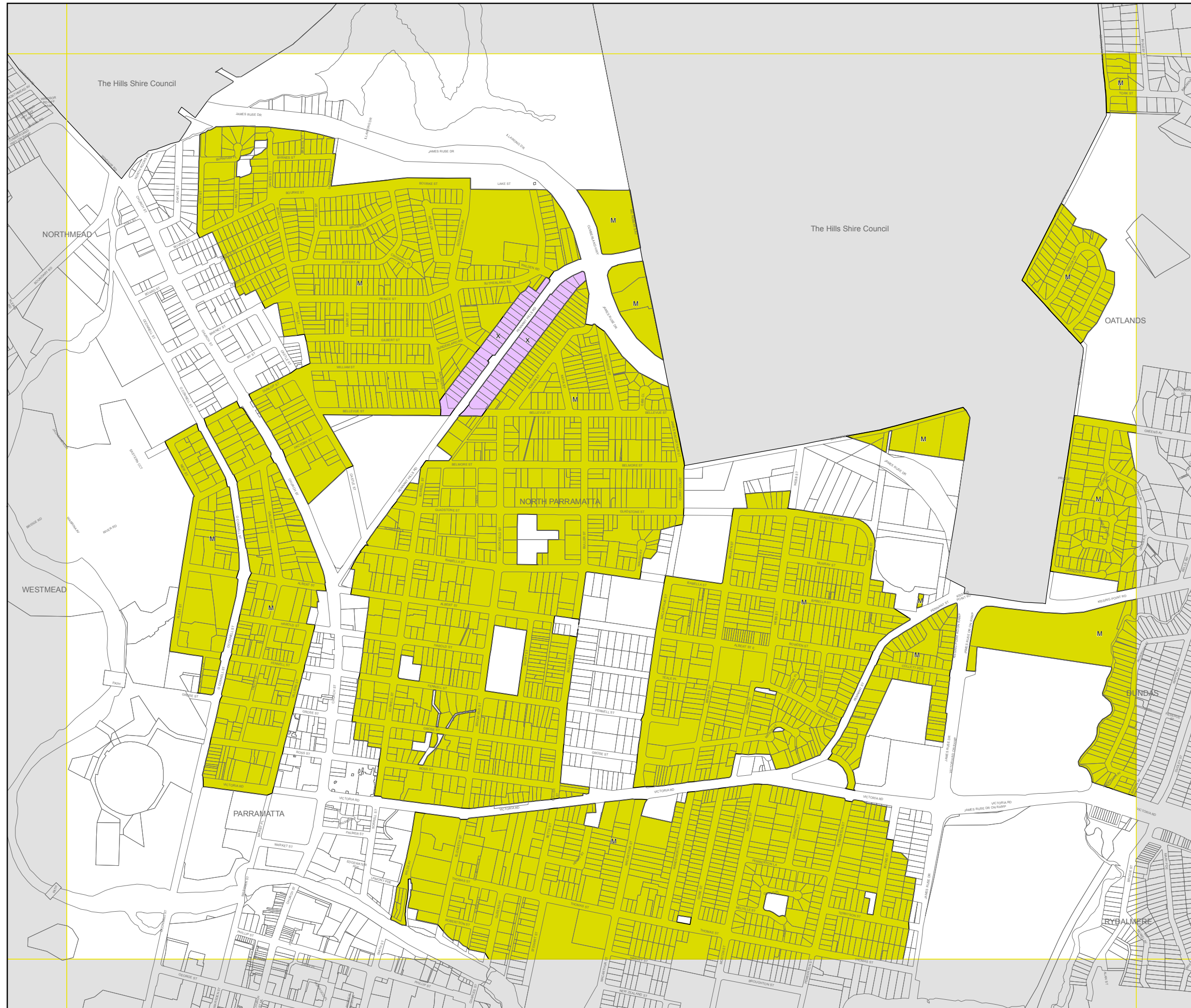
**Minimum Lot Sizes for Dual Occupancy Development Map - Sheet LDO\_009**

**Minimum Lot Size (sq m)**

- M 600
- X 5000

**Cadastre**

Cadastre 27/05/2011 © Parramatta City Council



Projection: GDA 1994  
MGA Zone 56  
Scale: 1:10,000 @ A3  
Map identification number: 6250\_COM\_LDO\_009\_010\_20110616