



# Parramatta Local Environmental Plan 2011


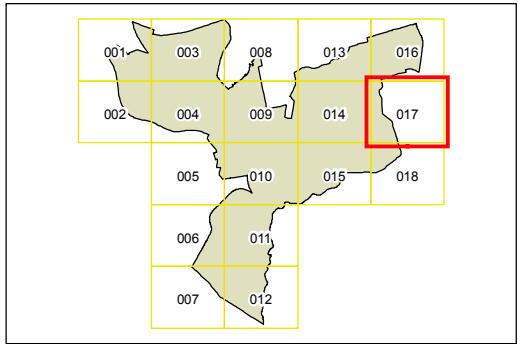
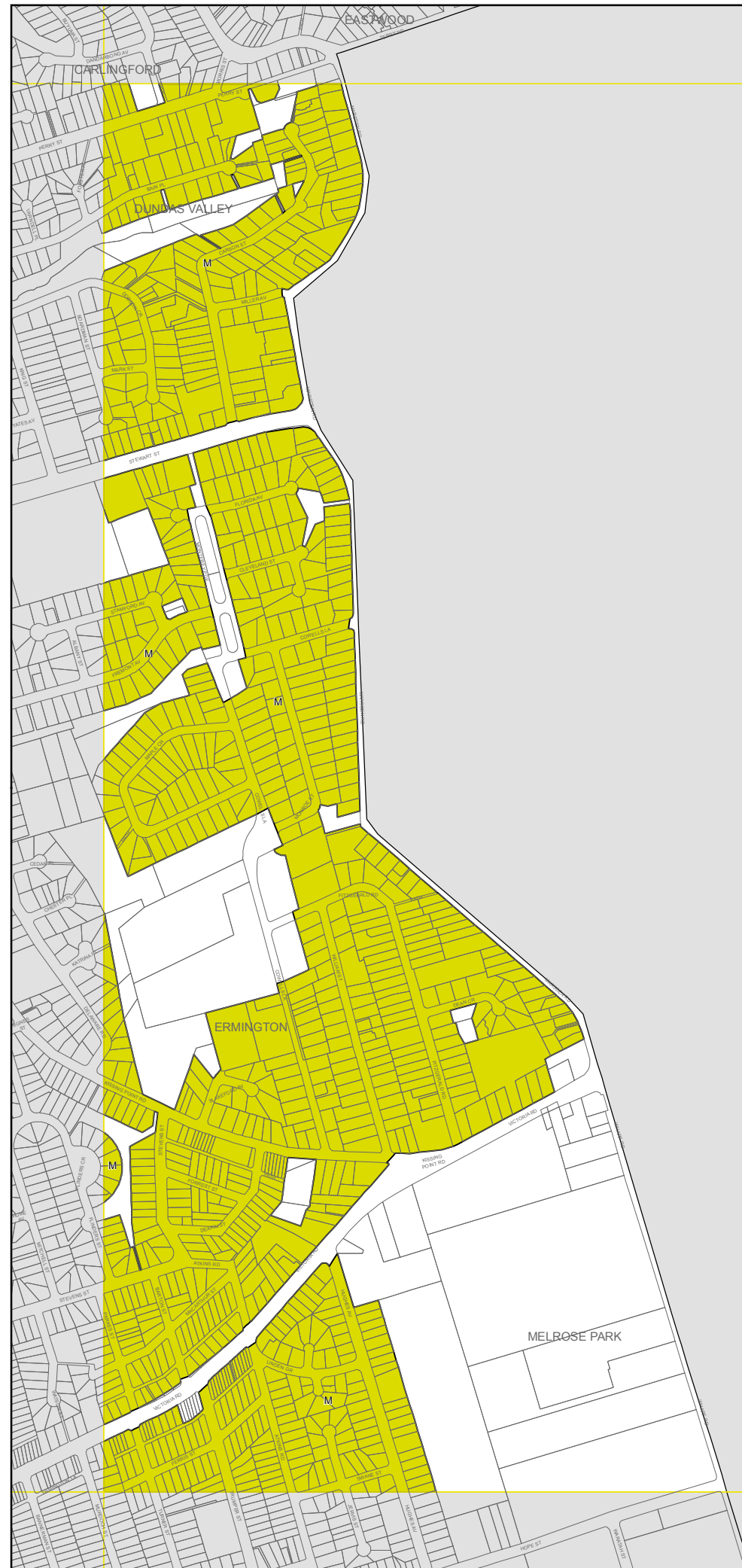
## Minimum Lot Sizes for Dual Occupancy Development Map - Sheet LDO\_017

### Minimum Lot Size (sq m)

- M 600
- X 5000

### Cadastre

Cadastre 27/05/2011 © Parramatta City Council



Projection: GDA 1994  
MGA Zone 56  
Map identification number: 6250\_COM\_LDO\_017\_010\_20110602