



Parramatta Local Environmental Plan 2011

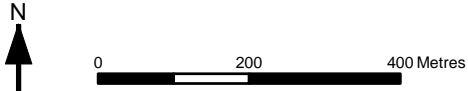
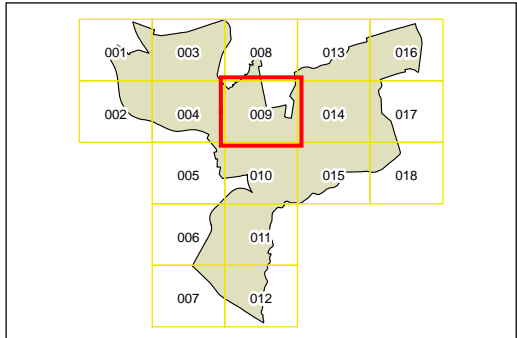
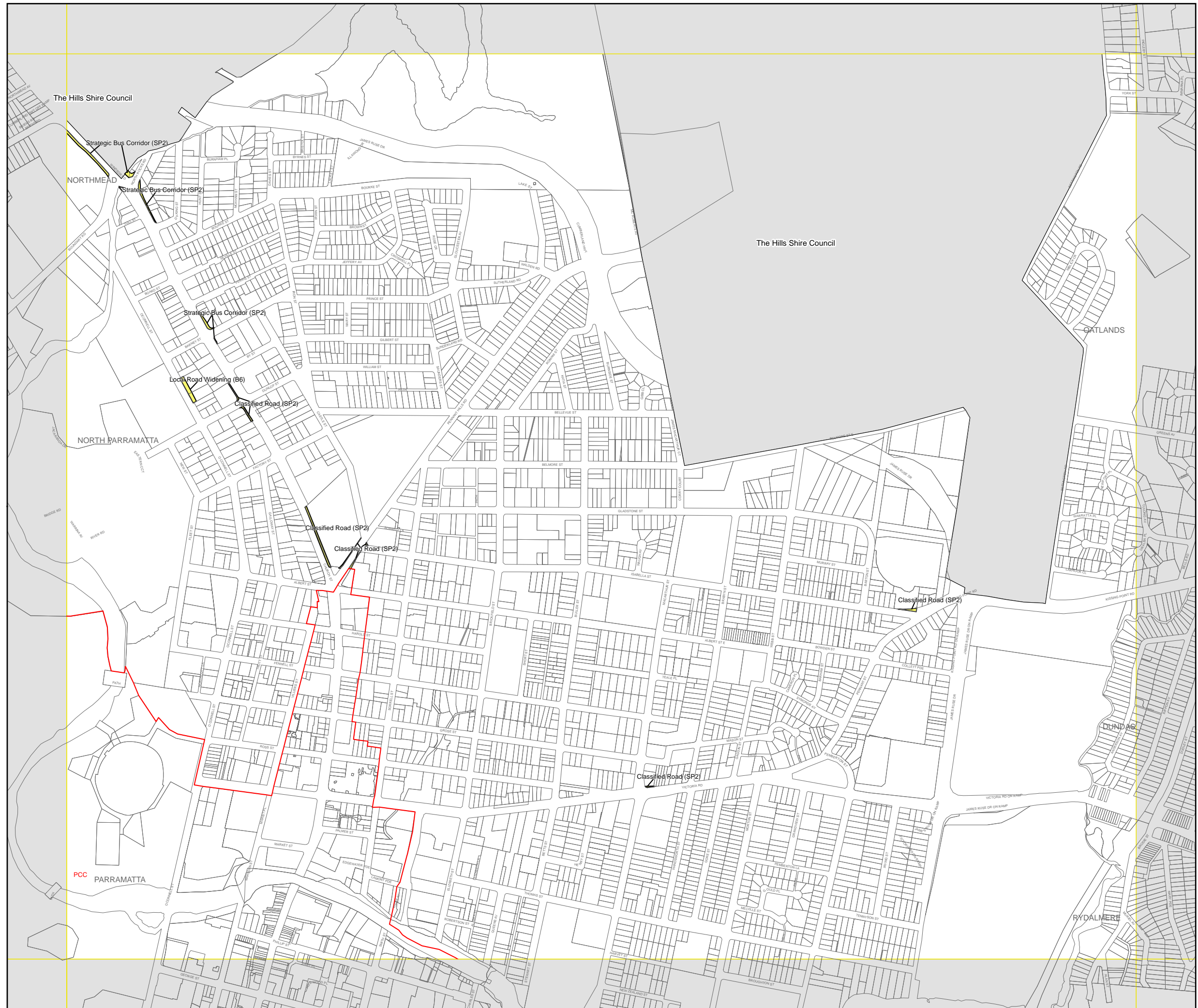
Land Reservation Acquisition Map-Sheet LRA_009

- Local Road Widening (R2)
- Local Road Widening (B1)
- Local Road Widening (B2)
- Local Road Widening (B4)
- Local Road Widening (B6)
- Local Open Space (RE1)
- Local Environmental Conservation (E2)
- Classified Road (SP2)
- Strategic Bus Corridor (SP2)

PCC Parramatta City Centre LEP 2007

Cadastre

Cadastre 21/01/2014 © Parramatta City Council



Projection: GDA 1994
MGA Zone 56
Scale: 1:10,000 @ A3
Map identification number: 6250_COM_LRA_009_010_20140121