



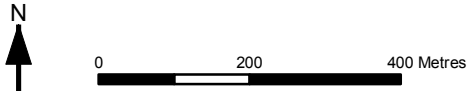
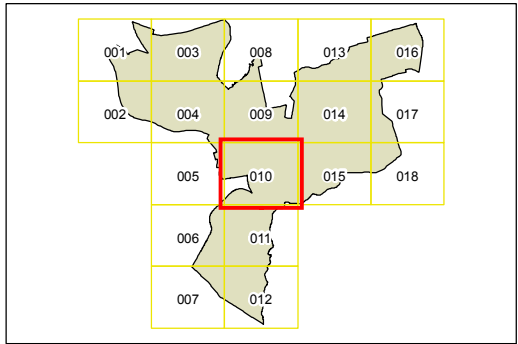
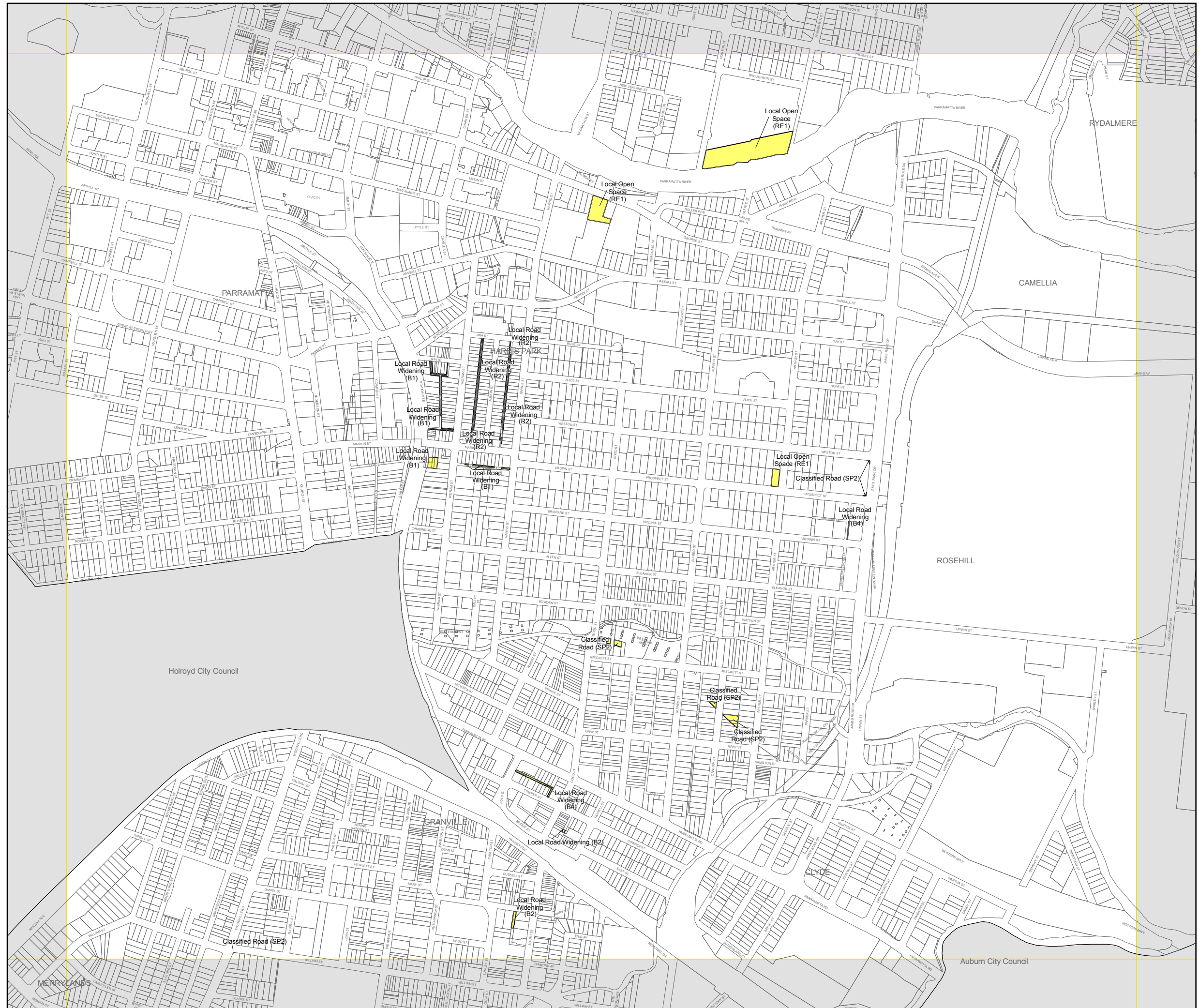
# Parramatta Local Environmental Plan 2011

## Land Reservation Acquisition Map - Sheet LRA\_010

- Local Road Widening (R2)
- Local Road Widening (B1)
- Local Road Widening (B2)
- Local Road Widening (B4)
- Local Road Widening (B6)
- Local Open Space (RE1)
- Local Environmental Conservation (E2)
- Classified Road (SP2)
- Strategic Bus Corridor (SP2)

### Cadastre

Cadastre 20/06/2011 © Parramatta City Council



Projection: GDA 1994  
MGA Zone 56  
Map identification number: 6250\_COM\_LRA\_010\_010\_20110808