



# Parramatta Local Environmental Plan 2011

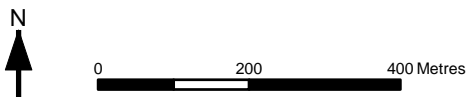
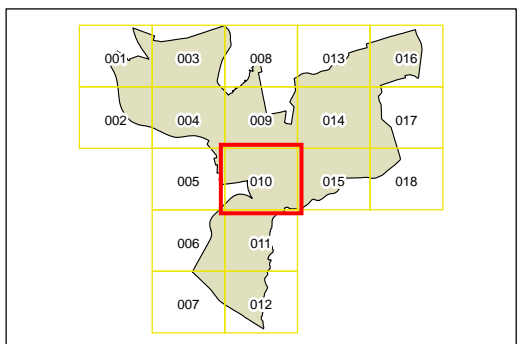
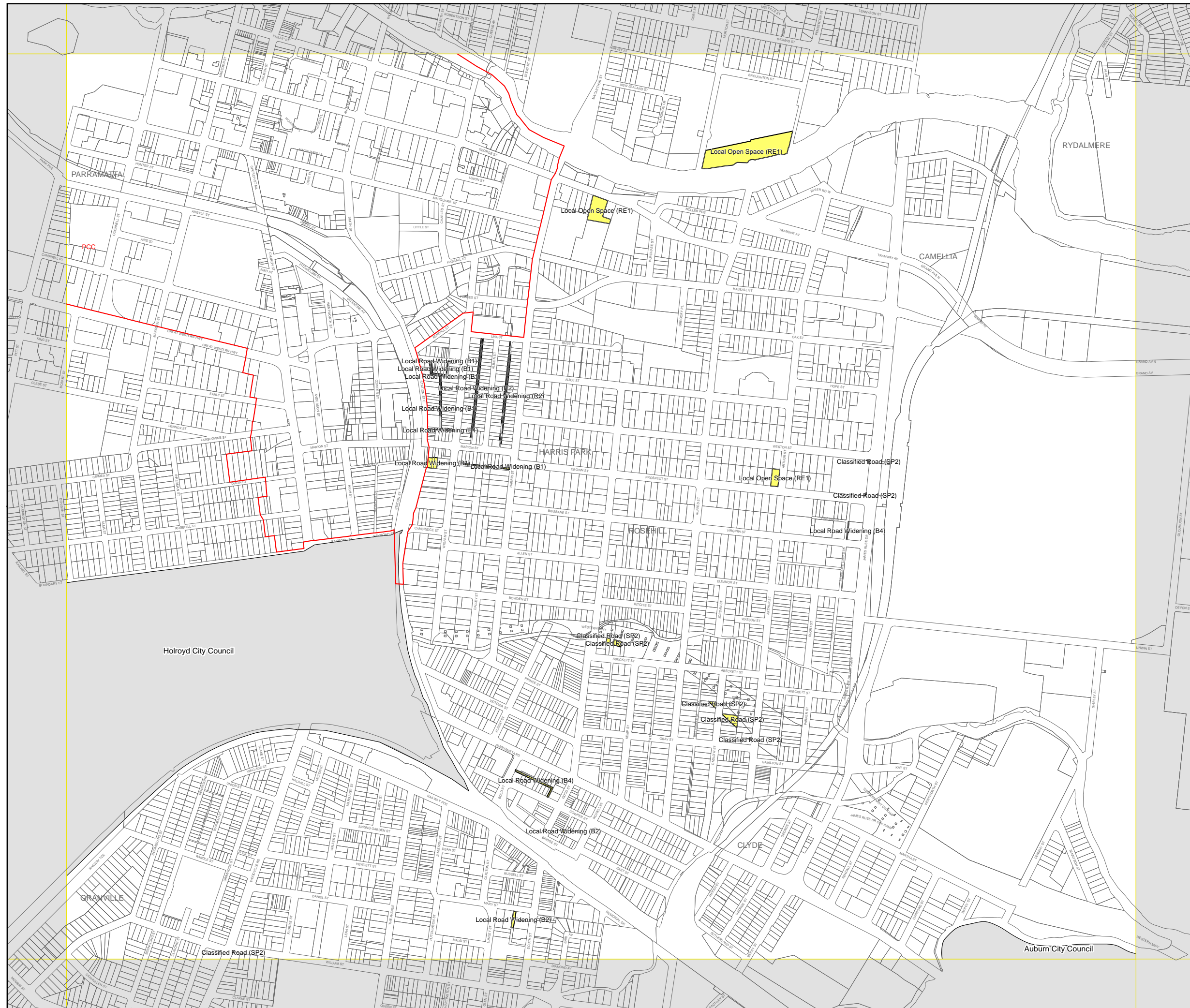
## Land Reservation Acquisition Map-Sheet LRA\_010

- Local Road Widening (R2)
- Local Road Widening (B1)
- Local Road Widening (B2)
- Local Road Widening (B4)
- Local Road Widening (B6)
- Local Open Space (RE1)
- Local Environmental Conservation (E2)
- Classified Road (SP2)
- Strategic Bus Corridor (SP2)

PCC Parramatta City Centre LEP 2007

### Cadastre

Cadastre 29/11/2013 © Parramatta City Council



Projection: GDA 1994  
MGA Zone 56  
Scale: 1:10,000 @ A3  
Map identification number: 6250\_COM\_LRA\_010\_010\_20131129