



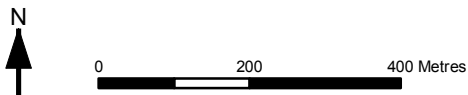
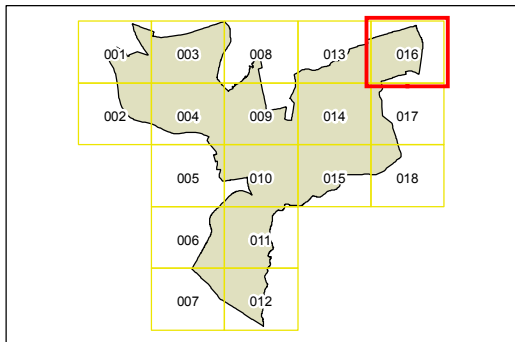
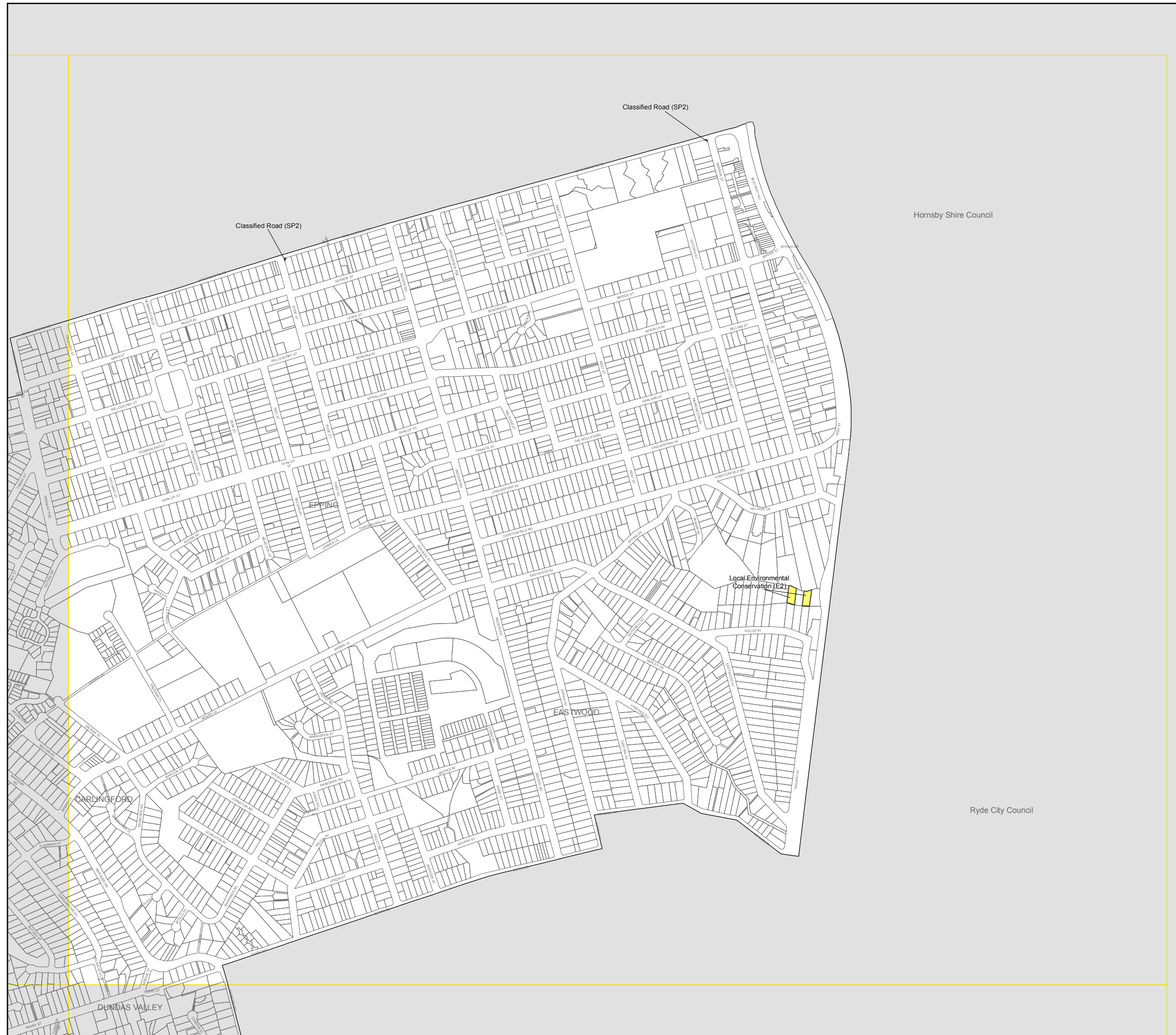
Parramatta Local Environmental Plan 2011

Land Reservation Acquisition Map - Sheet LRA_016

- Local Road Widening (R2)
- Local Road Widening (B1)
- Local Road Widening (B2)
- Local Road Widening (B4)
- Local Road Widening (B6)
- Local Open Space (RE1)
- Local Environmental Conservation (E2)
- Classified Road (SP2)
- Strategic Bus Corridor (SP2)

Cadastre

Cadastre 27/05/2011 © Parramatta City Council



Projection: GDA 1994
MGA Zone 56
Map identification number:
6250_COM_LRA_016_010_20110602