



# Parramatta Local Environmental Plan 2011

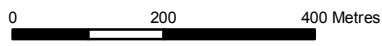
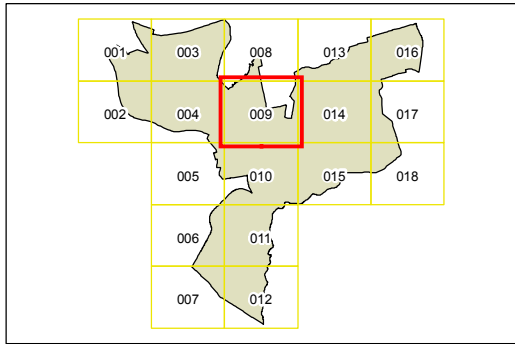
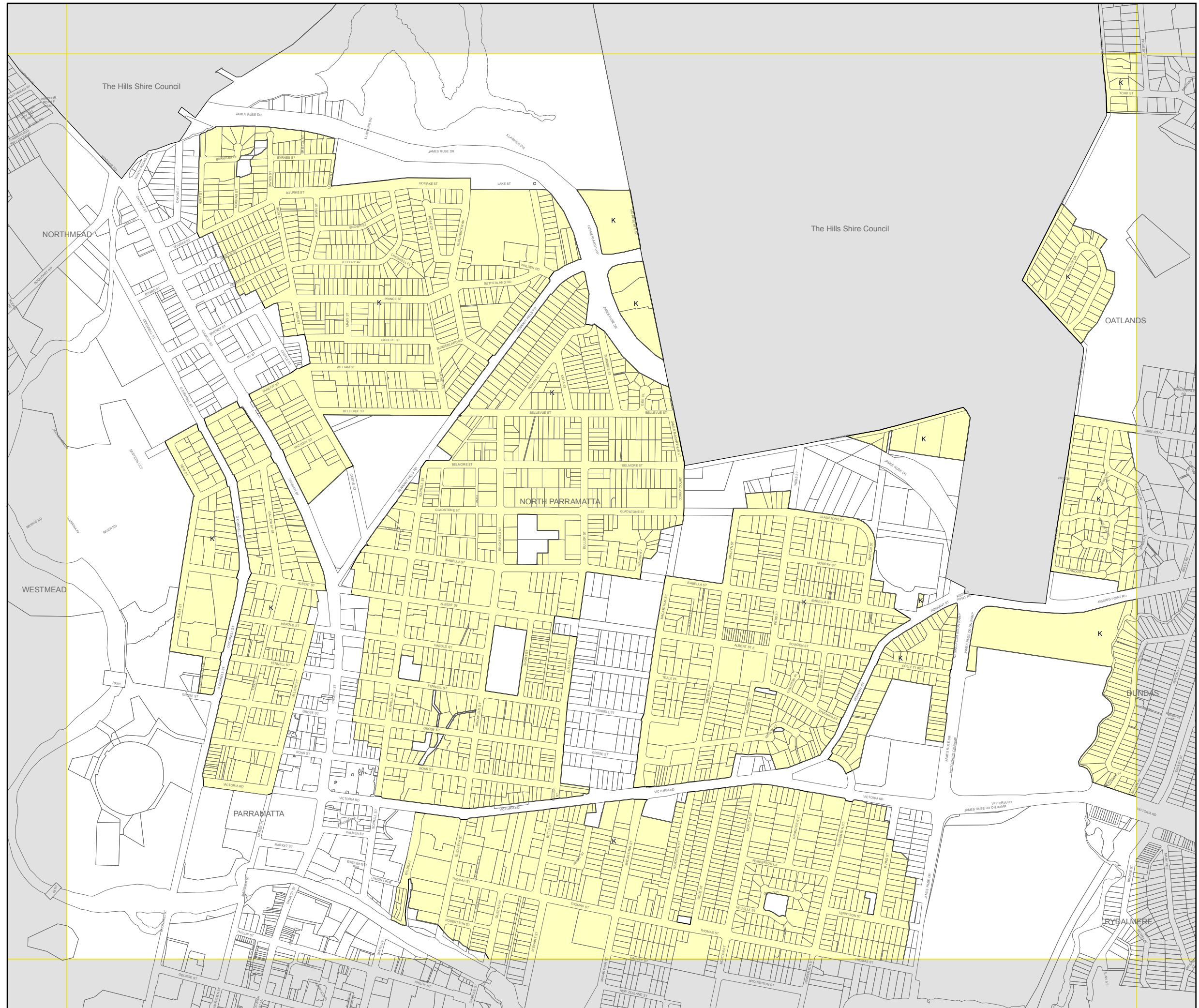
## Lot Size Map - Sheet LSZ\_009

Minimum Lot Size (sq m)

**K** 550

**Cadastre**

□ Cadastre 27/05/2011 © Parramatta City Council



Scale: 1:10,000 @ A3

Projection: GDA 1994  
MGA Zone 56

Map identification number:  
6250\_COM\_LSZ\_009\_010\_20110616