



# Parramatta Local Environmental Plan 2011

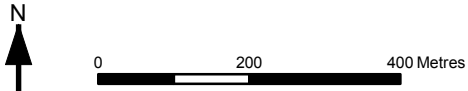
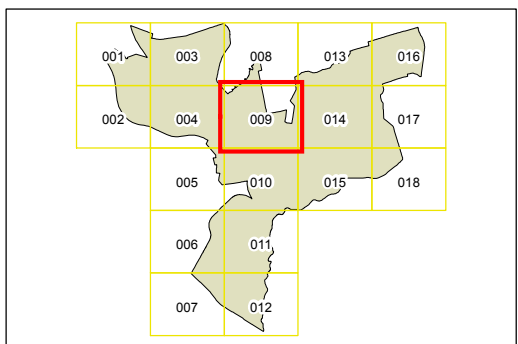
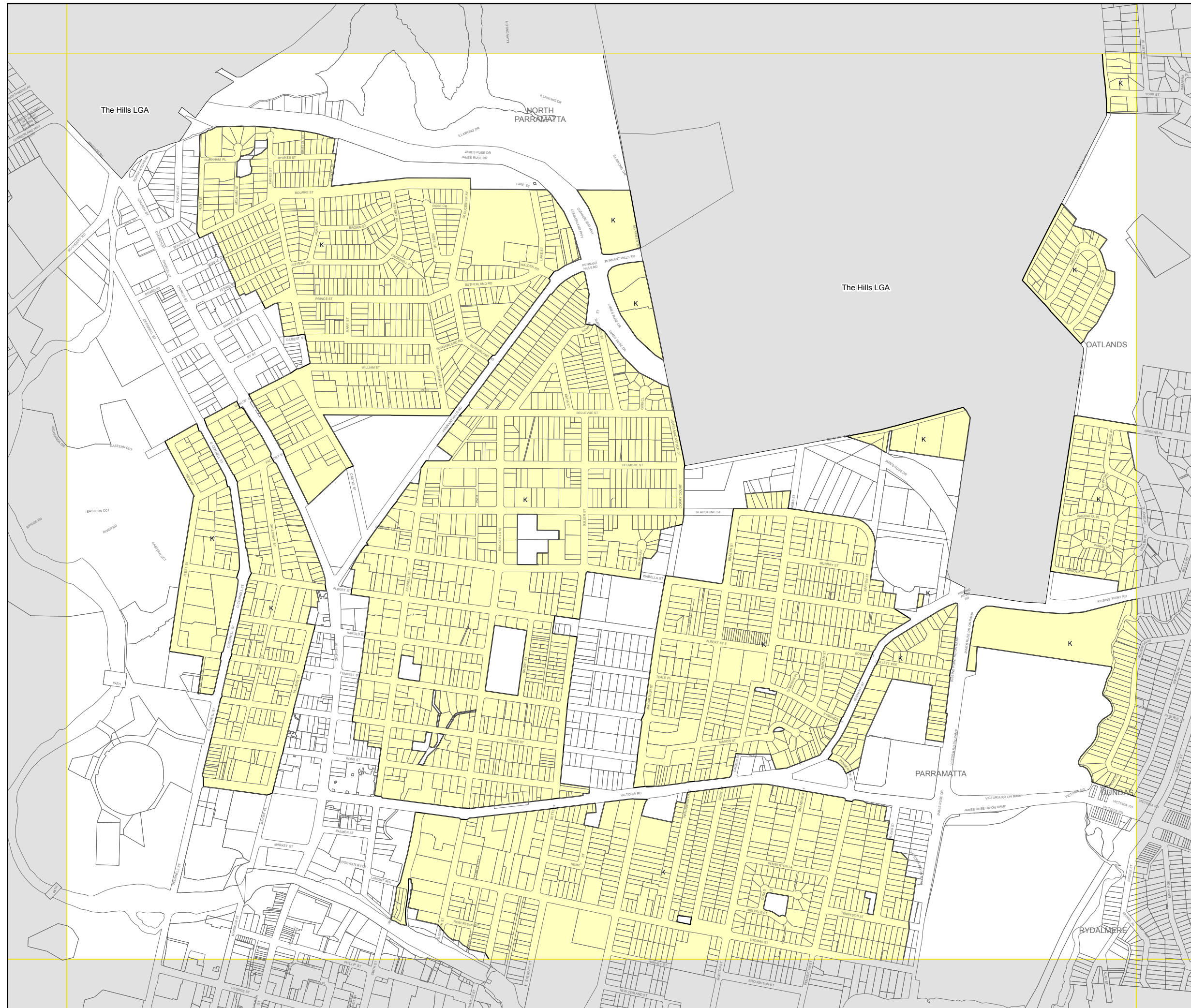
## Lot Size Map-Sheet LSZ\_009

### Minimum Lot Size (sq m)

**K** 550

### Cadastre

□ Cadastre 30/01/2014 © Parramatta City Council



Projection: GDA 1994  
MGA Zone 56  
Scale: 1: 10,000 @ A3  
Map identification number:  
6250\_COM\_LSZ\_009\_010\_20150122