



# Parramatta Local Environmental Plan 2011

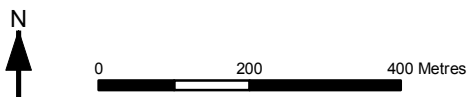
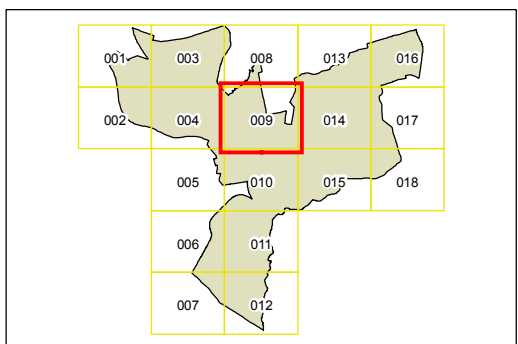
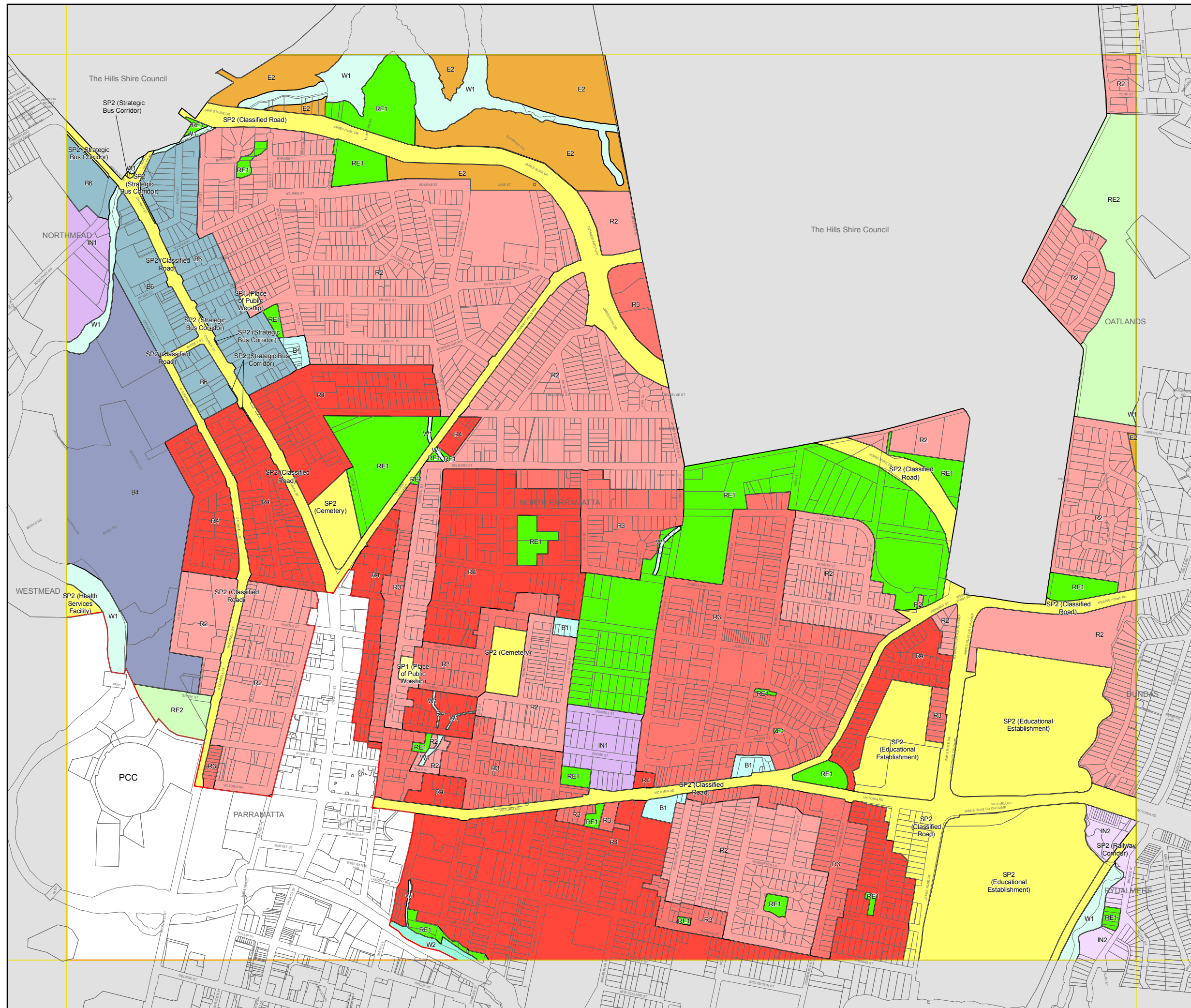
## Land Zoning Map - Sheet LZN\_009

### Zone

- B1 Neighbourhood Centre
- B2 Local Centre
- B4 Mixed Use
- B5 Business Development
- B6 Enterprise Corridor
- E2 Environmental Conservation
- E3 Environmental Management
- IN1 General Industrial
- IN2 Light Industrial
- IN3 Heavy Industrial
- R1 General Residential
- R2 Low Density Residential
- R3 Medium Density Residential
- R4 High Density Residential
- RE1 Public Recreation
- RE2 Private Recreation
- SP1 Special Activities
- SP2 Infrastructure
- W1 Natural Waterways
- W2 Recreational Waterways
- PCC Parramatta City Centre LEP 2007

### Cadastre

Cadastre 27/05/2011 © Parramatta City Council



Projection: GDA 1994  
MGA Zone 56  
Map identification number:  
6250\_COM\_LZN\_009\_010\_20110616