



Parramatta Local Environmental Plan 2011


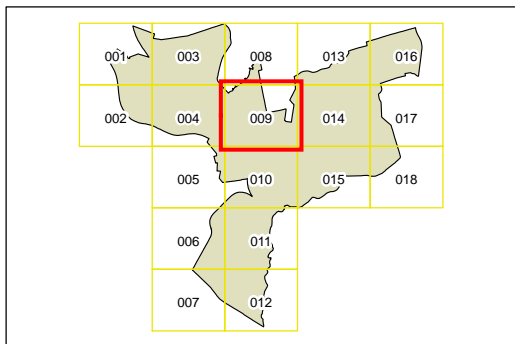
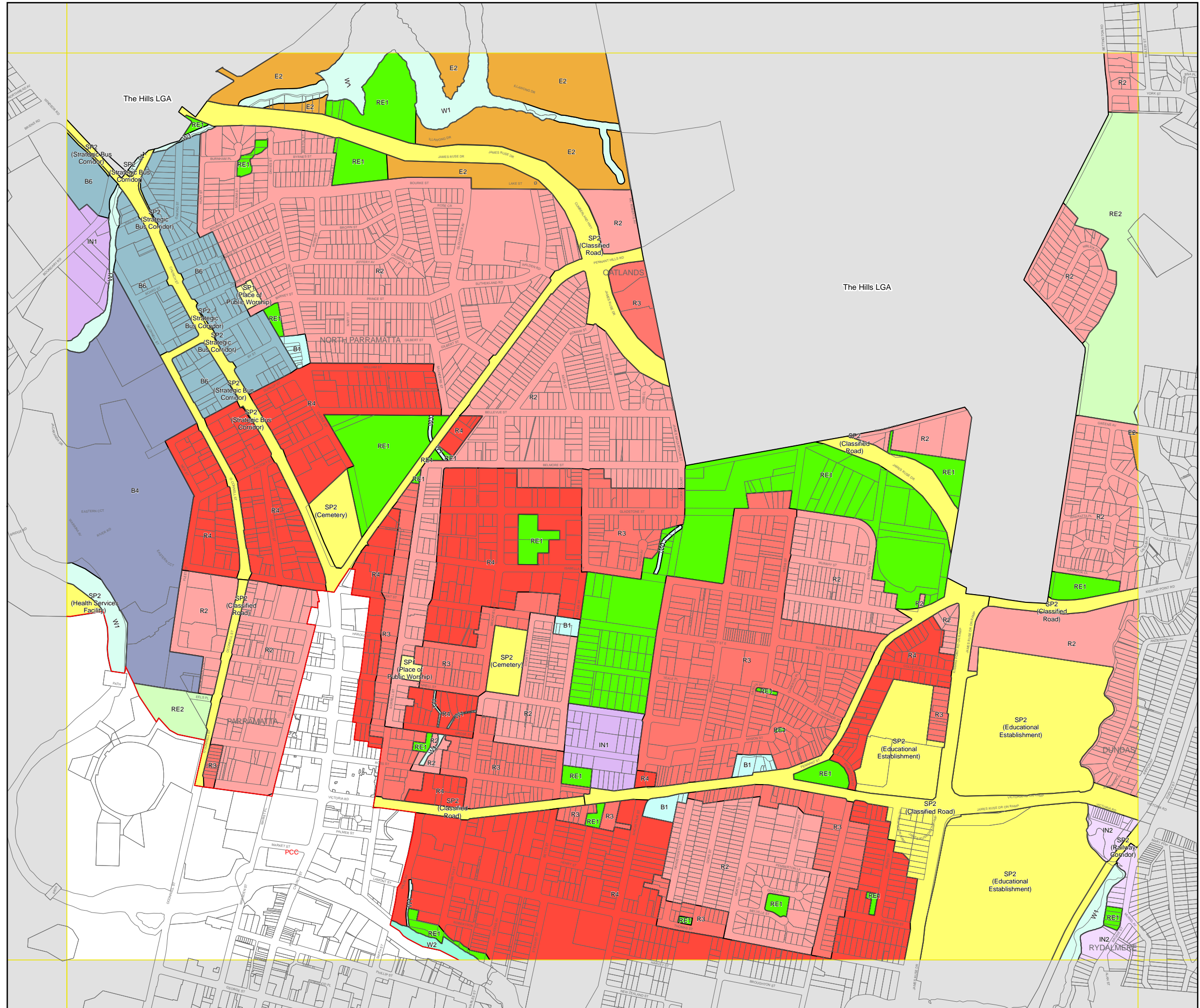
Land Zoning Map-Sheet LZN_009

Zone

- B1 Neighbourhood Centre
- B2 Local Centre
- B4 Mixed Use
- B5 Business Development
- B6 Enterprise Corridor
- E2 Environmental Conservation
- E3 Environmental Management
- IN1 General Industrial
- IN2 Light Industrial
- IN3 Heavy Industrial
- R1 General Residential
- R2 Low Density Residential
- R3 Medium Density Residential
- R4 High Density Residential
- RE1 Public Recreation
- RE2 Private Recreation
- SP1 Special Activities
- SP2 Infrastructure
- W1 Natural Waterways
- W2 Recreational Waterways
- PCC Parramatta City Centre 2007

Cadastre

Cadastre 27/03/2014 © Parramatta City Council



Projection: GDA 1994
MGA Zone 56

Map identification number: 6250_COM_LZN_009_010_20140327