




# Parramatta Local Environmental Plan 2011

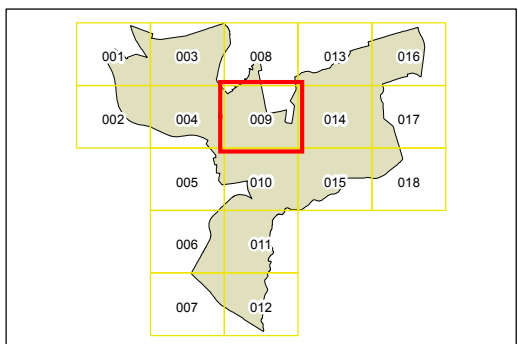
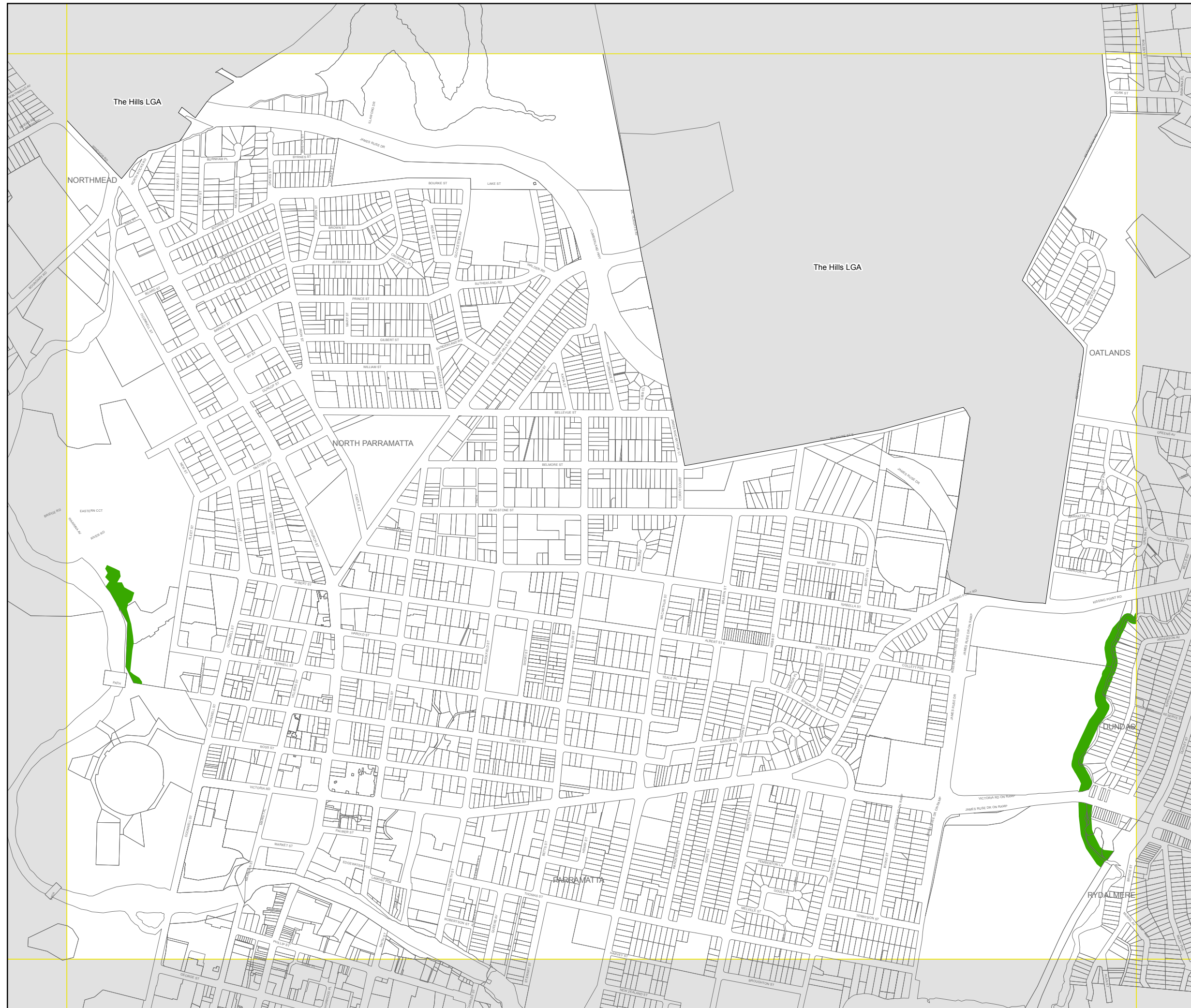
## Natural Resources- Biodiversity Map-Sheet NRB\_009

### Natural Resource

 Biodiversity

### Cadastre

 Cadastre 29/11/2013 © Parramatta City Council



Projection: GDA 1994  
MGA Zone 56

Scale: 1: 10,000 @ A3

Map identification number:  
6250\_COM\_NRB\_009\_010\_20151203