



# Parramatta Local Environmental Plan 2011

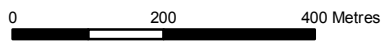
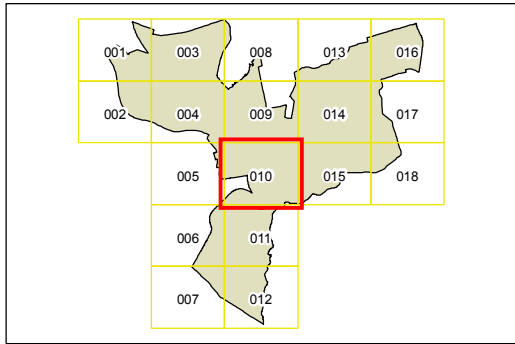
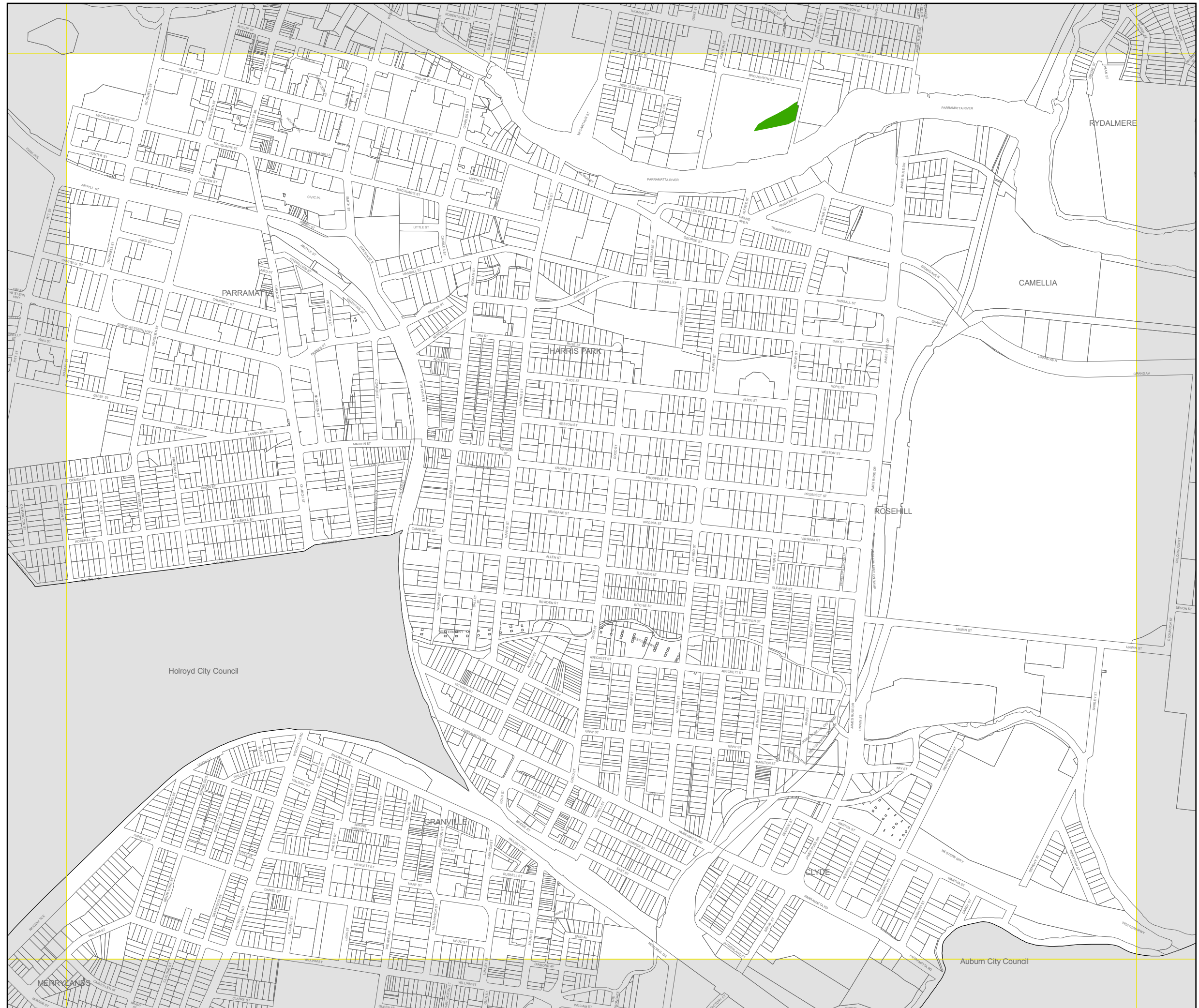
## Natural Resources- Biodiversity Map - Sheet NRB\_010

### Natural Resource

Biodiversity

### Cadastre

Cadastre 20/06/2011 © Parramatta City Council



Scale: 1:10,000 @ A3

Projection: GDA 1994  
MGA Zone 56

Map identification number:  
6250\_COM\_NRB\_010\_010\_20110623