



# Parramatta Local Environmental Plan 2011

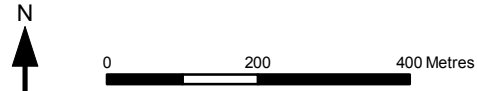
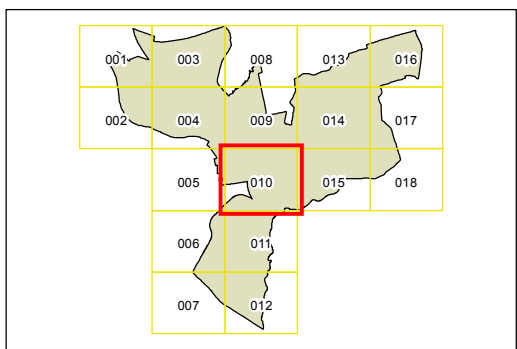
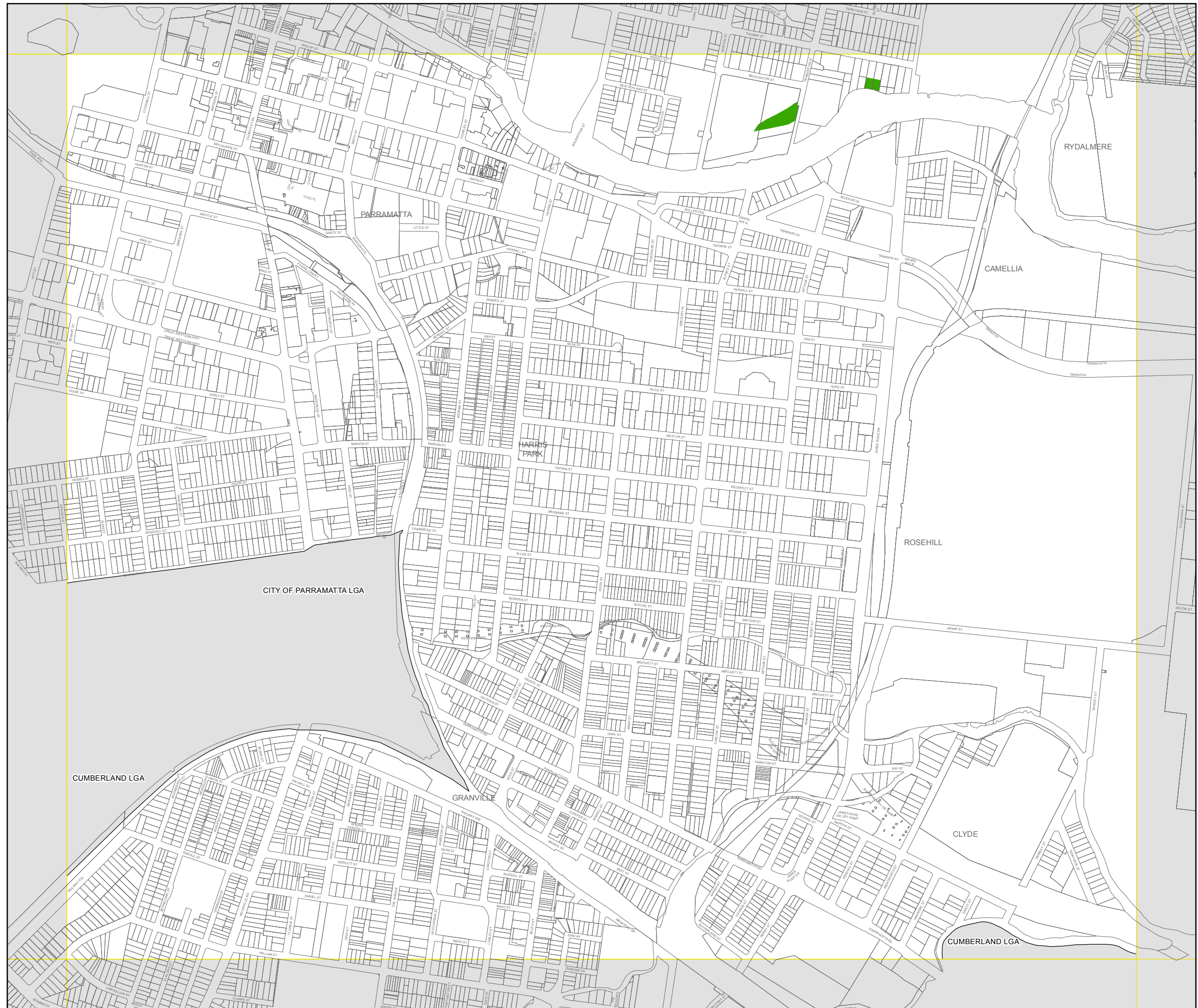
## Natural Resources - Biodiversity Map - Sheet NRB\_010

### Natural Resources

Biodiversity

### Cadastre

Cadastre 31/03/2016 © Parramatta City Council



Projection: GDA 1994  
MGA Zone 56  
Scale: 1:10,000 @ A3  
Map identification number: 6250\_COM\_NRB\_010\_010\_20170505