





# Parramatta Local Environmental Plan 2011

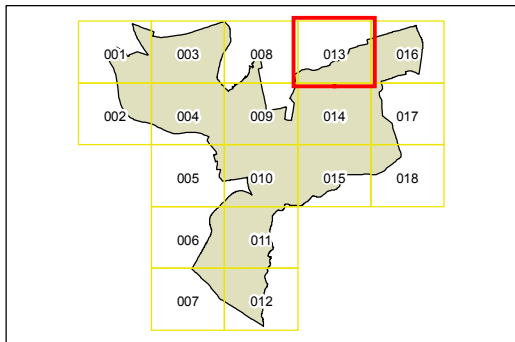
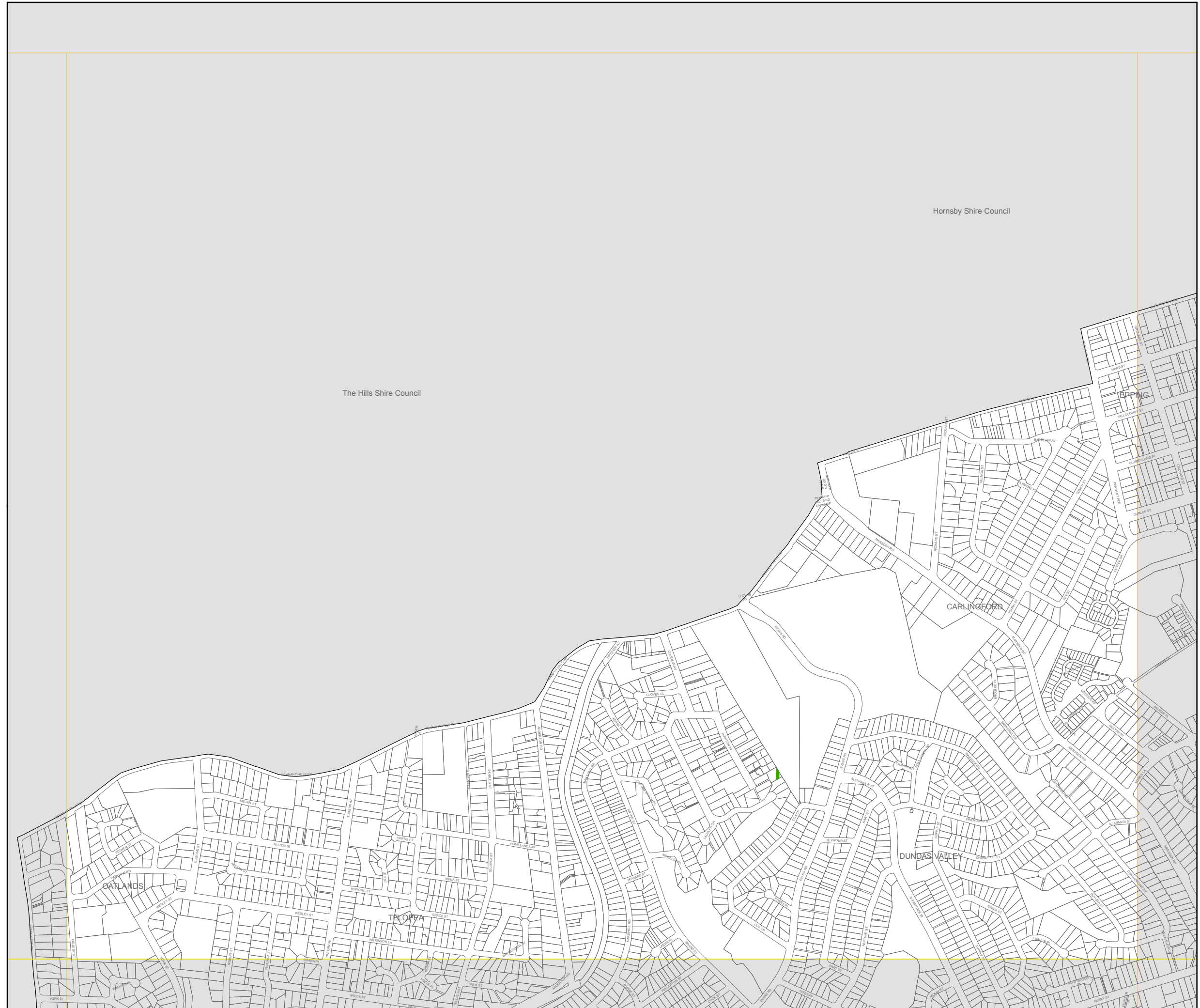
## Natural Resources- Biodiversity Map - Sheet NRB\_013

### Natural Resource

 Biodiversity

### Cadastre

 Cadastre 27/05/2011 © Parramatta City Council



0 200 400 Metres

Scale: 1:10,000 @ A3

Projection: GDA 1994  
MGA Zone 56

Map identification number:  
6250\_COM\_NRB\_013\_010\_20110602