





**Parramatta Local  
Environmental  
Plan 2011**

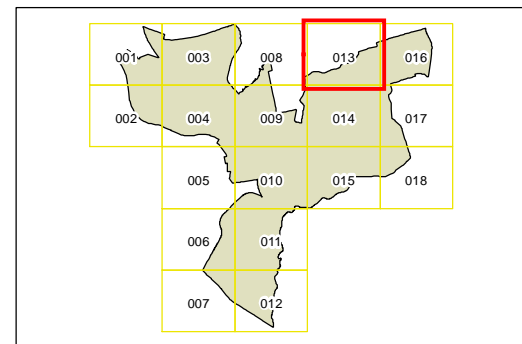
Natural Resources -  
Biodiversity Map -  
Sheet NRB\_013

**Natural Resources**

 Biodiversity

**Cadastre**

 Cadastre 01/06/2019 © City of Parramatta



0 200 400 Metres

Scale: 1:10,000 @ A3

Projection: GDA 1994  
MGA Zone 56

Map identification number:  
6250\_COM\_NRB\_013\_010\_20190619

