




# Parramatta Local Environmental Plan 2011


## Natural Resources - Riparian Land and Waterways Map-Sheet NRR\_004

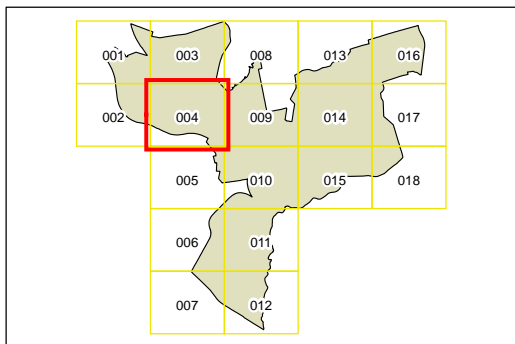
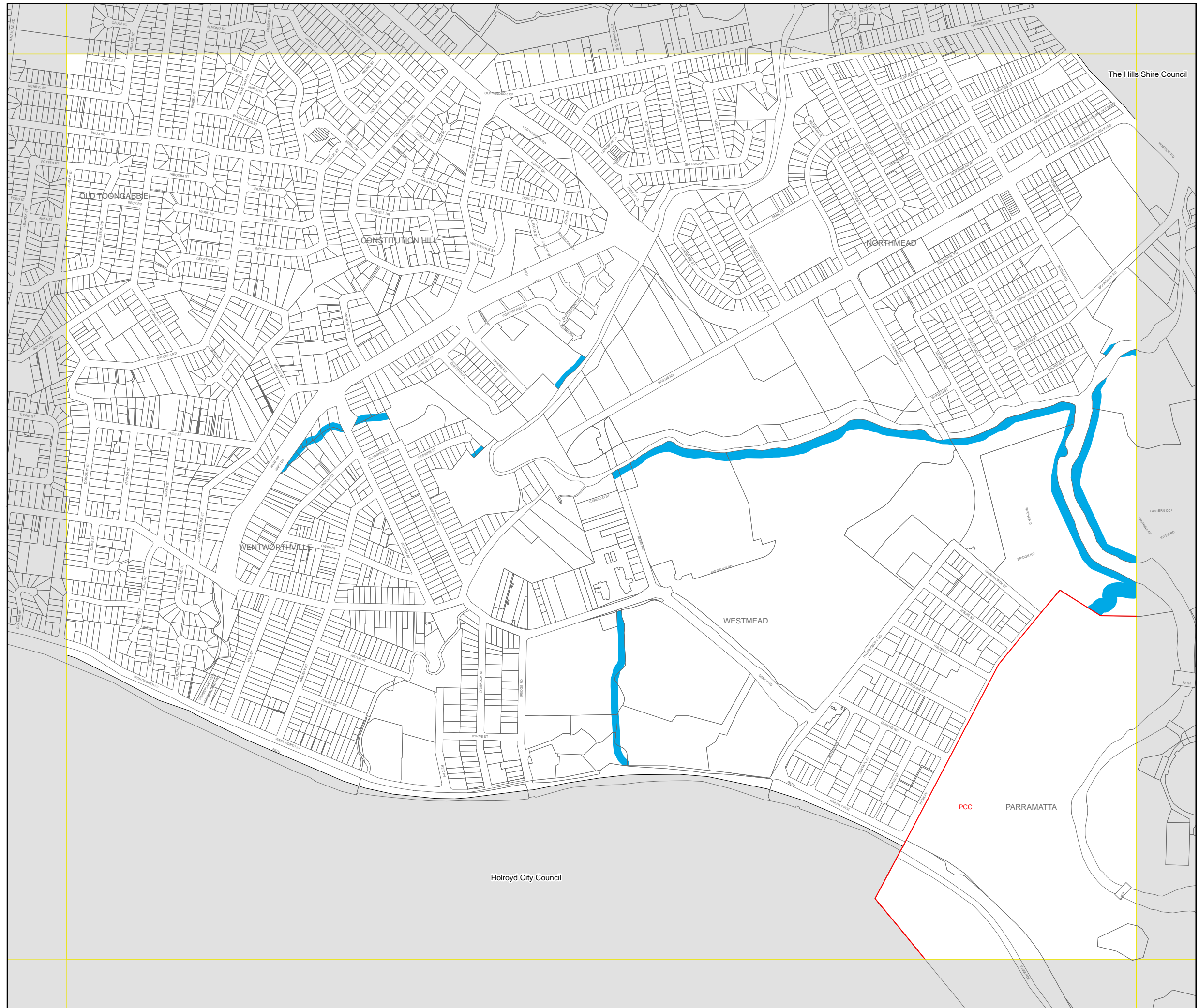
### Natural Resource

 Riparian Land and Waterways

 Parramatta City Centre LEP 2007

### Cadastre

 Cadastre 29/11/2013 © Parramatta City Council



0 200 400 Metres

Scale: 1: 10,000 @ A3

Projection: GDA 1994  
MGA Zone 56

Map identification number:  
6250\_COM\_NRR\_004\_010\_20131129