




# Parramatta Local Environmental Plan 2011

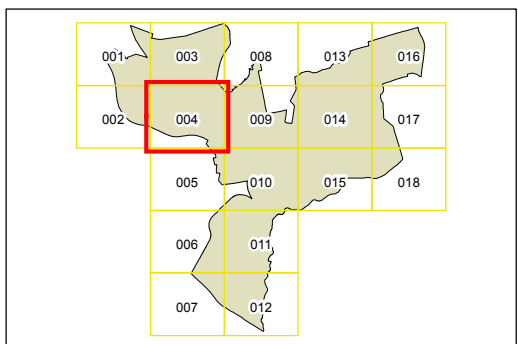
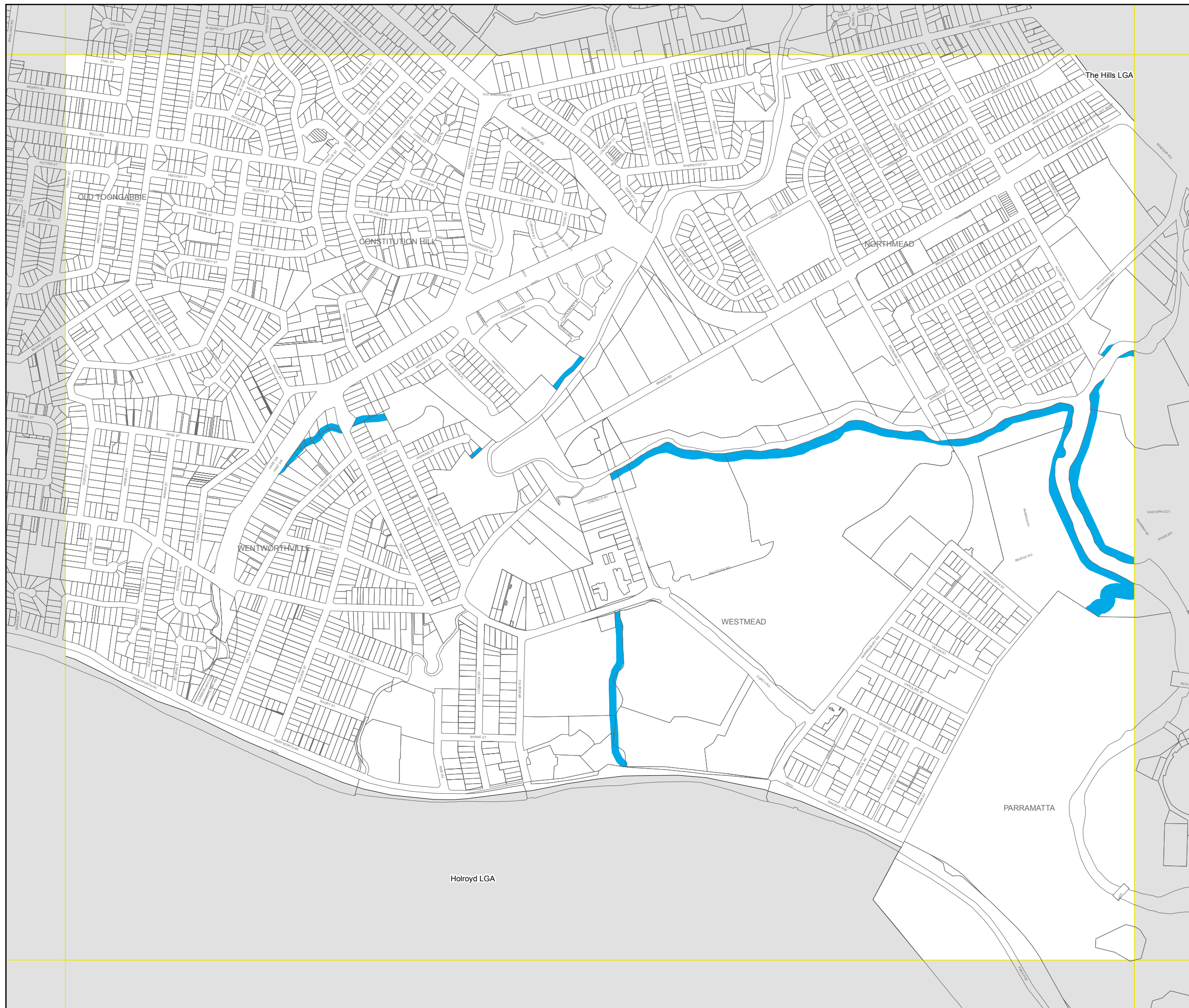
## Natural Resources - Riparian Land and Waterways Map-Sheet NRR\_004

### Natural Resource

 Riparian Land and Waterways

### Cadastre

 Cadastre 30/01/2014 © Parramatta City Council



Projection: GDA 1994  
MGA Zone 56

Scale: 1: 10,000 @ A3

Map identification number:  
6250\_COM\_NRR\_004\_010\_20150122