





Parramatta Local Environmental Plan 2011


Natural Resources - Riparian Land and Waterways Map-Sheet NRR_009

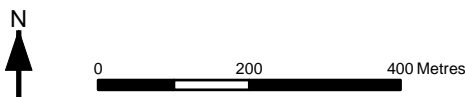
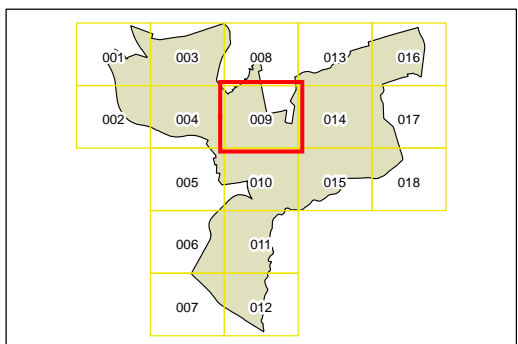
Natural Resource

 Riparian Land and Waterways

 Parramatta City Centre LEP 2007

Cadastre

 Cadastre 29/11/2013 © Parramatta City Council



Projection: GDA 1994
MGA Zone 56
Map identification number:
6250_COM_NRR_009_010_20131129