





Parramatta Local Environmental Plan 2011

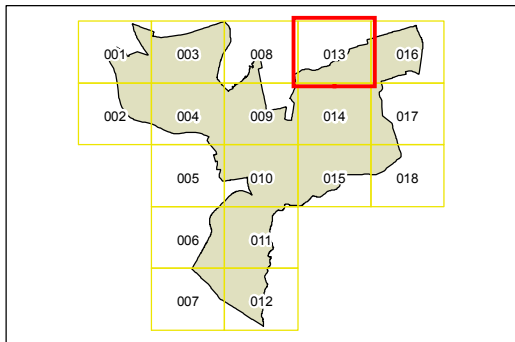
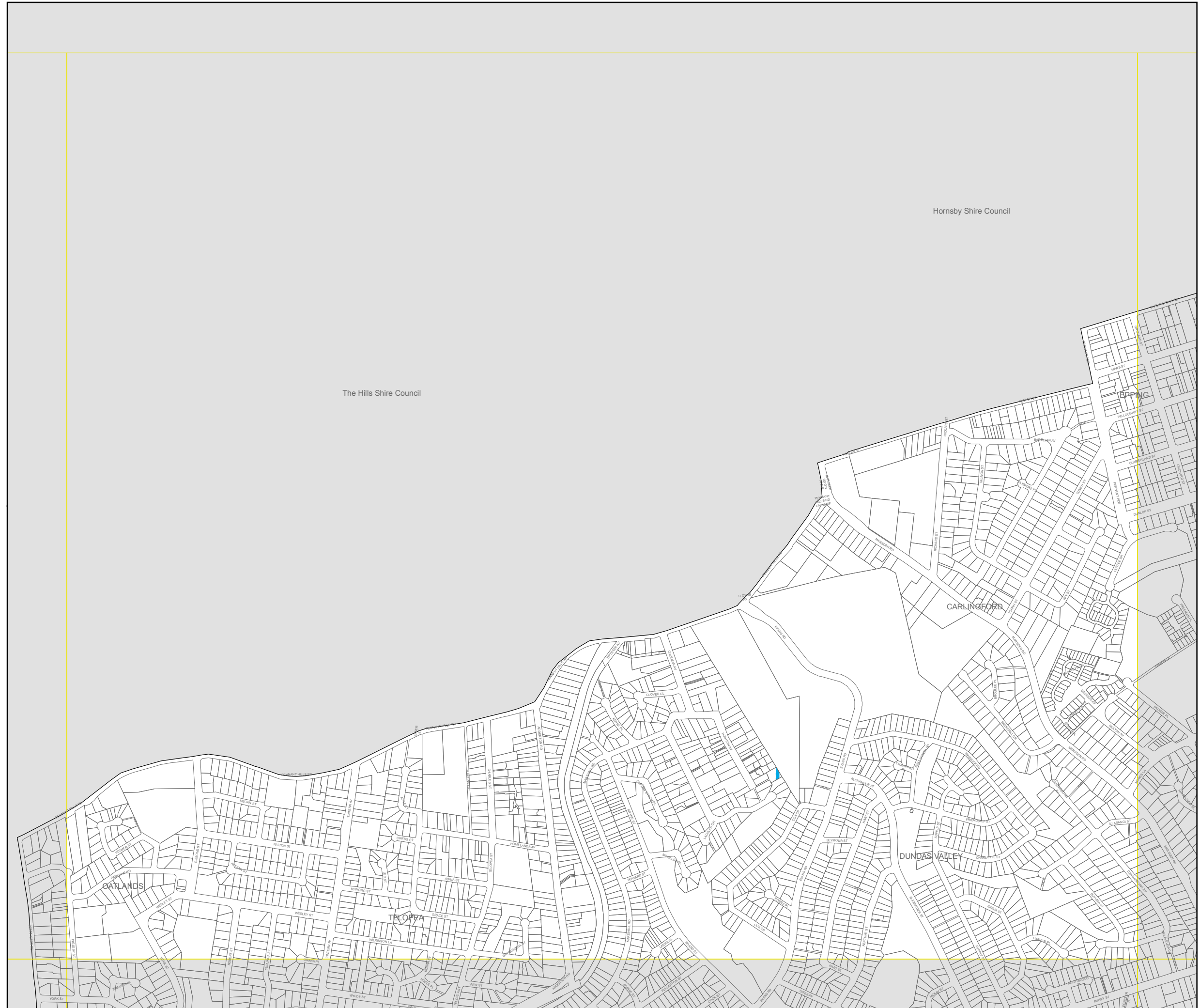
Natural Resources - Riparian Land and Waterways Map - Sheet NRR_013

Natural Resource

 Riparian Land and Waterways

Cadastre

 Cadastre 27/05/2011 © Parramatta City Council



0 200 400 Metres

Scale: 1:10,000 @ A3

Projection: GDA 1994
MGA Zone 56

Map identification number:
6250_COM_NRR_013_010_20110602