





# Parramatta Local Environmental Plan 2011

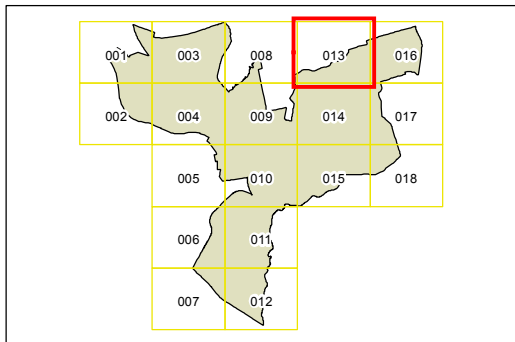
## Natural Resources - Riparian Land and Waterways Map - Sheet NRR\_013

### Natural Resources

 Riparian Land and Waterways

### Cadastre

 Cadastre 31/03/2016 © Parramatta City Council



0 200 400 Metres

Scale: 1:10,000 @ A3

Projection: GDA 1994  
MGA Zone 56

Map identification number:  
6250\_COM\_NRR\_013\_010\_20170505

