





Parramatta Local Environmental Plan 2011

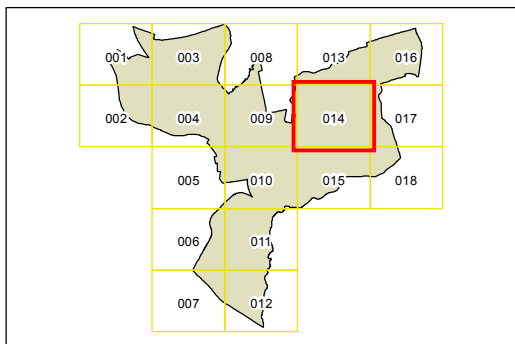
Natural Resources - Riparian Land and Waterways Map - Sheet NRR_014

Natural Resources

 Riparian Land and Waterways

Cadastre

 Cadastre 31/03/2016 © Parramatta City Council



0 200 400 Metres

Scale: 1:10,000 @ A3

Projection: GDA 1994
MGA Zone 56

Map identification number:
6250_COM_NRR_014_010_20170505