

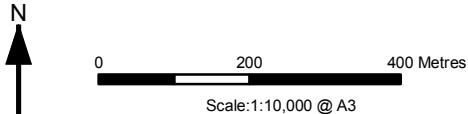
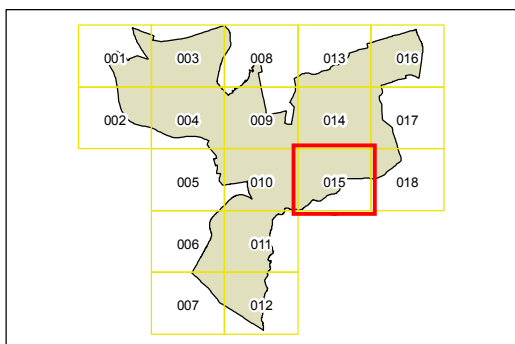
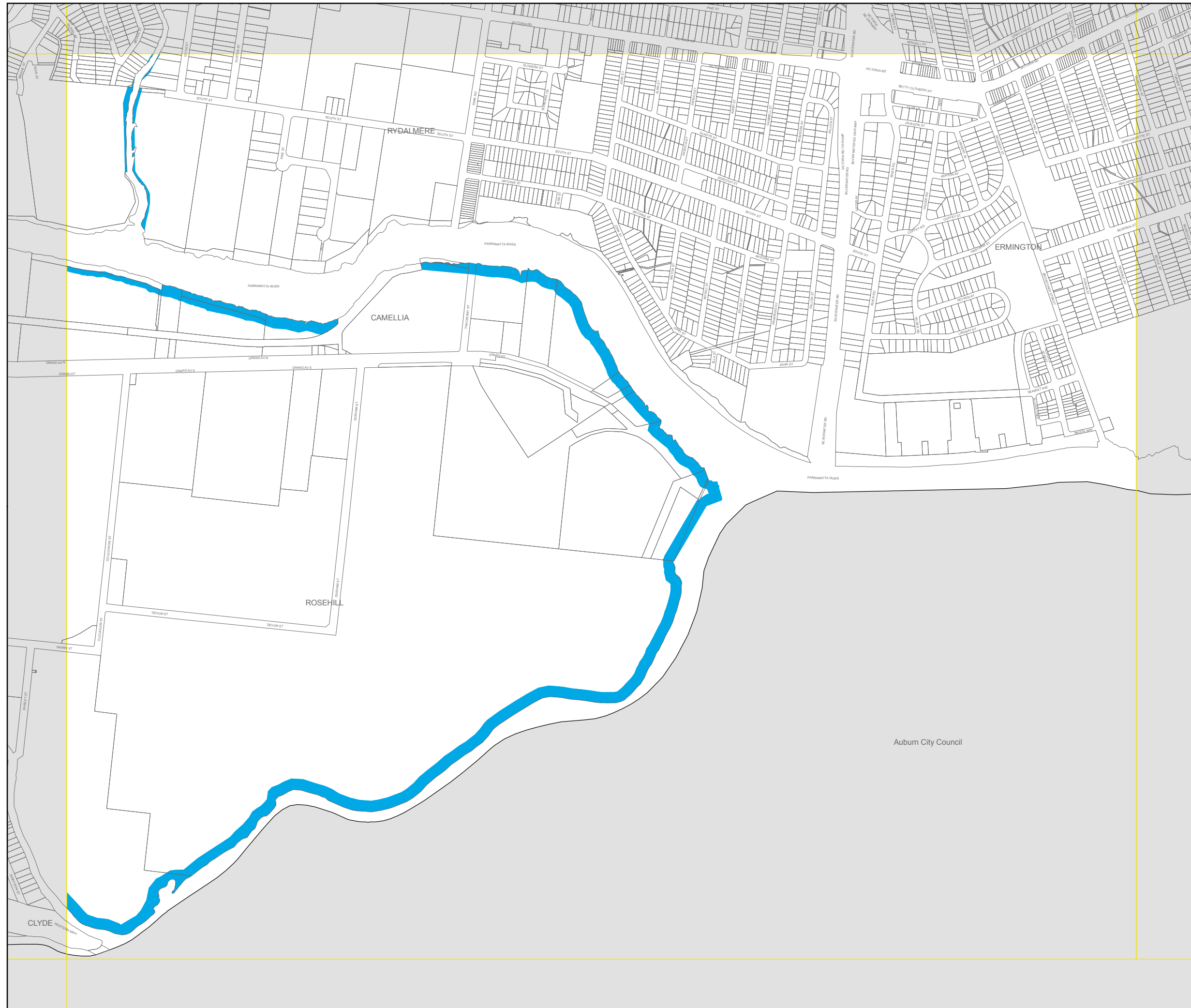


Parramatta Local Environmental Plan 2011

Natural Resources - Riparian Land and Waterways Map - Sheet NRR_015

Natural Resource
Riparian Land and Waterways

Cadastre
Cadastre 27/05/2011 © Parramatta City Council



Projection: GDA 1994
MGA Zone 56
Map identification number:
6250_COM_NRR_015_010_20110627