





Parramatta Local Environmental Plan 2011

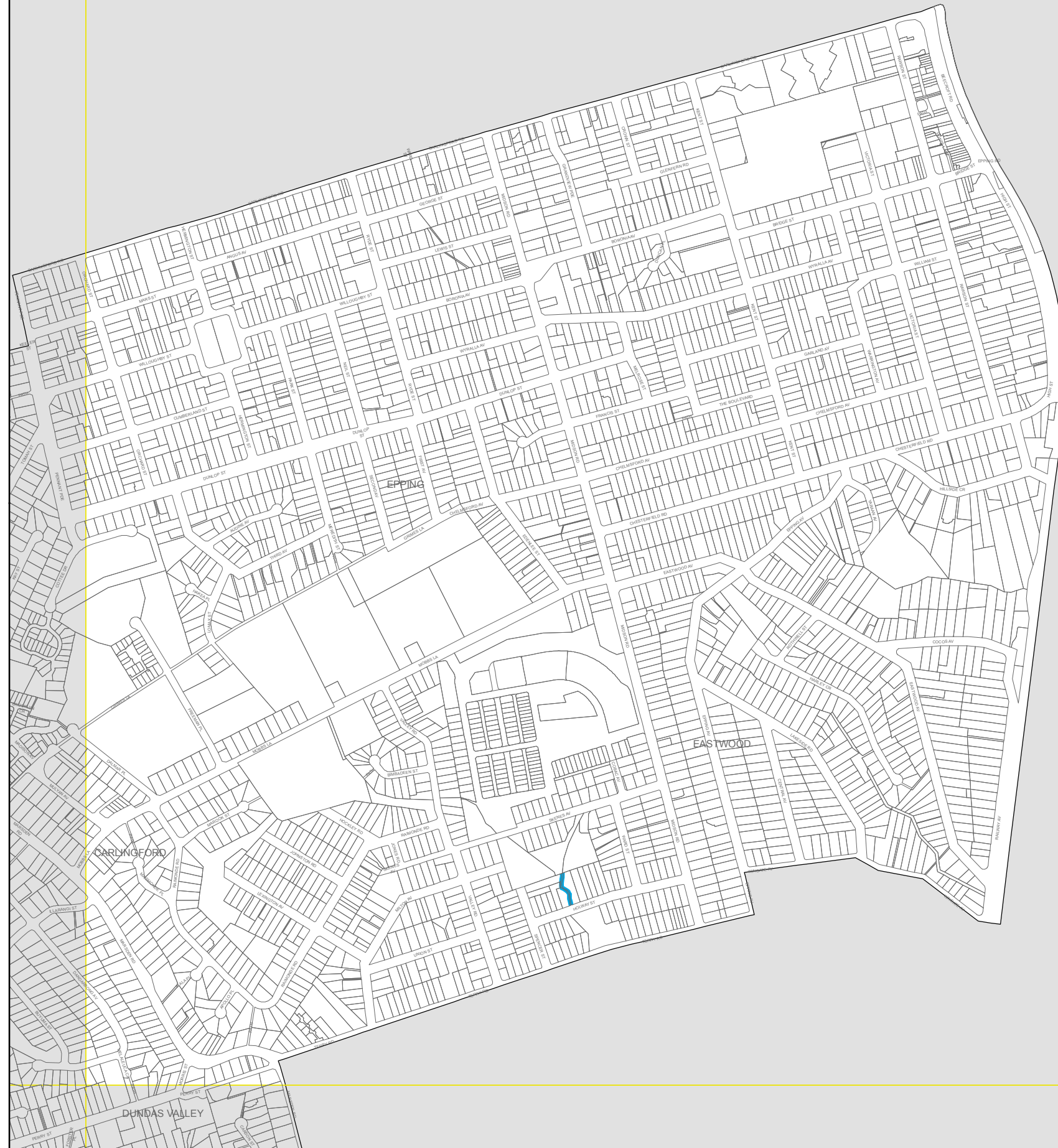
Natural Resources - Riparian Land and Waterways Map - Sheet NRR_016

Natural Resource

 Riparian Land and Waterways

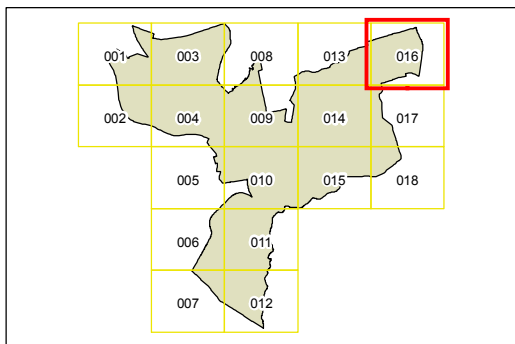
Cadastre

 Cadastre 27/05/2011 © Parramatta City Council



Hornsby Shire Council

Ryde City Council



0 200 400 Metres

Scale: 1:10,000 @ A3

Projection: GDA 1994
MGA Zone 56

Map identification number:

6250_COM_NRR_016_010_20110602