





**The Hills  
Local Environmental  
Plan 2012**

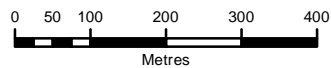
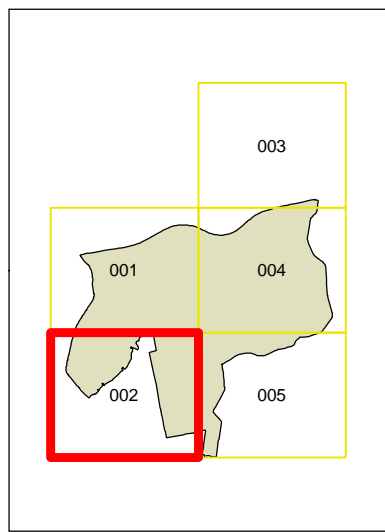
**Additional Permitted Uses Map  
Sheet APU\_002**

**Additional Permitted Uses**

 Refer to Schedule 1

**Cadastre**

 Cadastre 01/04/2019 © City of Parramatta



Scale: 1:10,000 @ A3

Projection GDA 94  
MGA Zone 56

Map Identification Number:  
6250\_URB\_APU\_002\_010\_20190502

