




The Hills Local Environmental Plan 2012

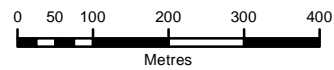
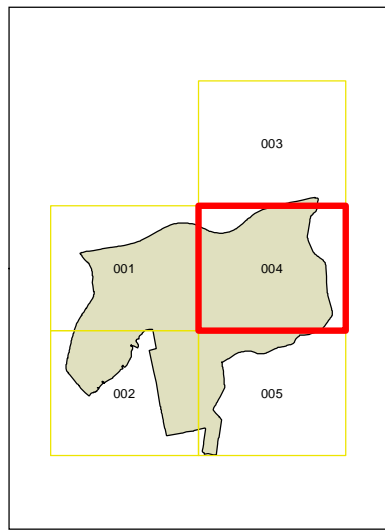
Key Sites Map Sheet CL2_004

Key Sites

 Area A

Cadastre

 Cadastre 01/04/2019 © City of Parramatta



Scale: 1:10,000 @ A3

Projection GDA 94
MGA Zone 56

Map Identification Number:
6250_URB_CL2_004_010_20190502



THE CITY OF PARRAMATTA
LGA