







The Hills Local Environmental Plan 2012

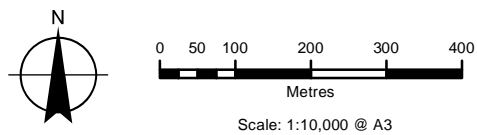
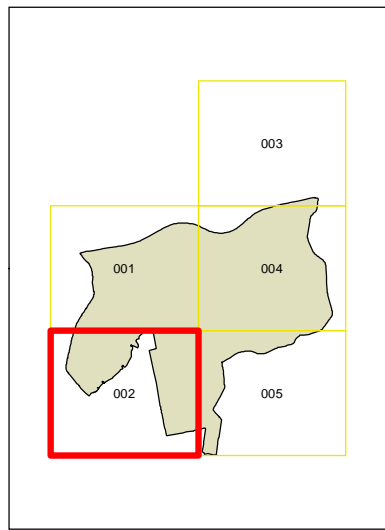
Heritage Map - Sheet HER_002

Heritage

-  Conservation Area - General
-  Item - General
-  Item - Archaeological

Cadastre

-  Cadastre 01/04/2019 © City of Parramatta



Projection GDA 94
MGA Zone 56

Map Identification Number:
6250_URB_HER_002_010_20190502

