







# The Hills Local Environmental Plan 2012

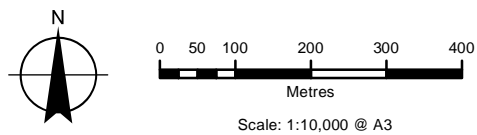
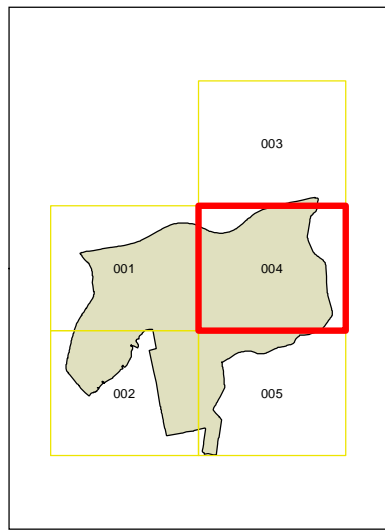
## Heritage Map - Sheet HER\_004

### Heritage

-  Conservation Area - General
-  Item - General
-  Item - Archaeological

### Cadastre

-  Cadastre 01/04/2019 © City of Parramatta



Projection GDA 94  
MGA Zone 56

Map Identification Number:  
6250\_URB\_HER\_004\_010\_20190502

