



The Hills Local Environmental Plan 2012

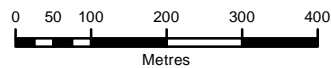
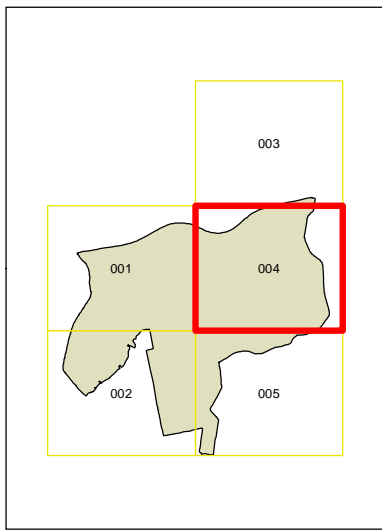
Height of Buildings Map Sheet HOB_004

Maximum Building Height (m)

I	8.0
J	9.0
K	10.0
M	12.0
N	14.0
O	16.0
Q	20.0
R	21.0
T1	27.0
T2	28.0
U1	30.0
U2	33.0
V	36.0
Z	57.0

Cadastre

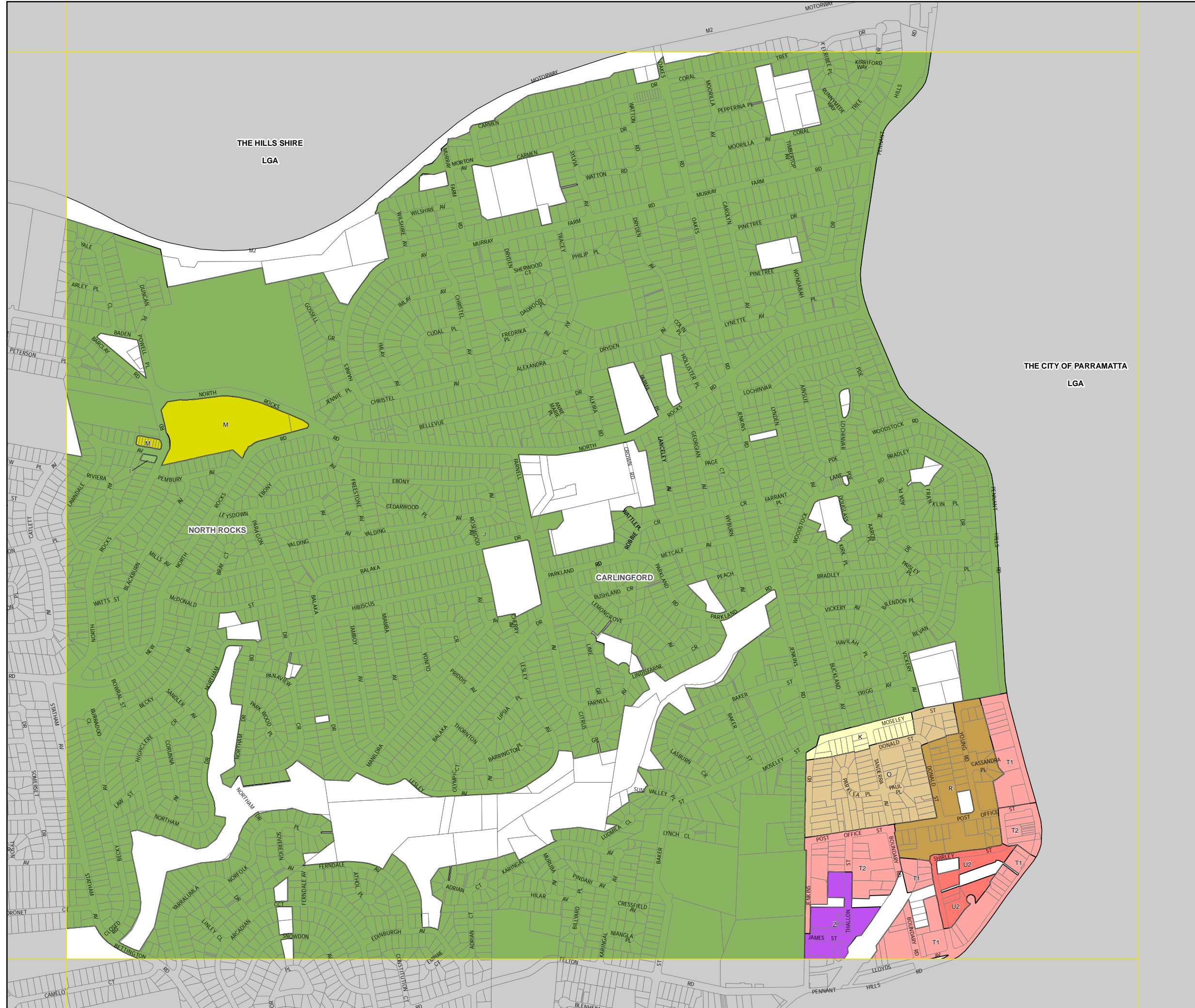
White outline: Cadastre 01/04/2019 © City of Parramatta



Scale: 1:10,000 @ A3

Projection GDA 94
MGA Zone 56

Map Identification Number:
6250_URB_HOB_004_010_20190502



THE HILLS SHIRE
LGA

THE CITY OF PARRAMATTA
LGA

NORTH ROCKS

CARLINGFORD