



The Hills Local Environmental Plan 2012

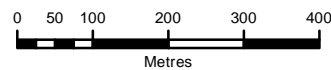
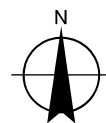
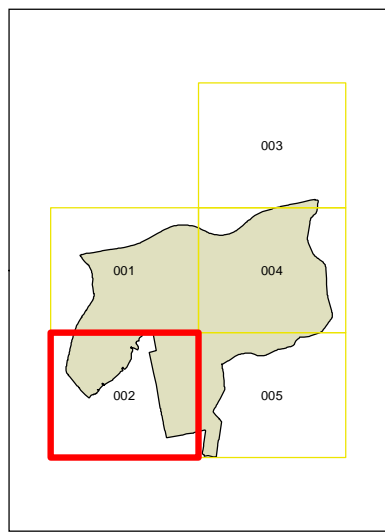
Lot Size Map - Sheet LSZ_002

Minimum Lot Size (sq m)

M	600
Q	700
U	1800
V	2000
W	4000
X	8000
AB1	10 ha
AB2	40 ha

Cadastre

Cadastre 01/04/2019 © City of Parramatta



Scale: 1:10,000 @ A3

Projection GDA 94
MGA Zone 56

Map Identification Number:
6250_URB_LS_Z_002_010_20190502

