



# The Hills Local Environmental Plan 2012

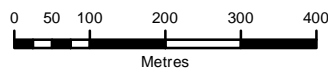
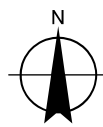
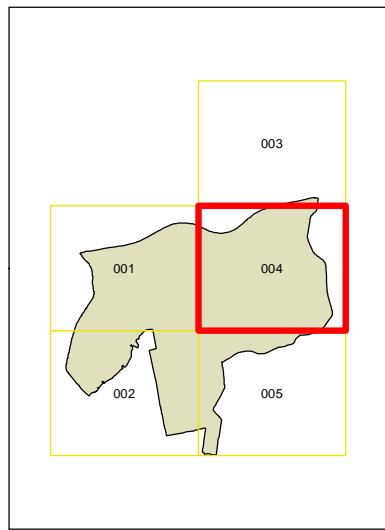
## Lot Size Map - Sheet LSZ\_004

### Minimum Lot Size (sq m)

M	600
Q	700
U	1800
V	2000
W	4000
X	8000
AB1	10 ha
AB2	40 ha

### Cadastre

□ Cadastre 01/04/2019 © City of Parramatta



Scale: 1:10,000 @ A3

Projection GDA 94  
MGA Zone 56

Map Identification Number:  
6250\_URB\_LSZ\_004\_010\_20190502

