





**Parramatta
(former The Hills)
Local Environmental
Plan 2012**

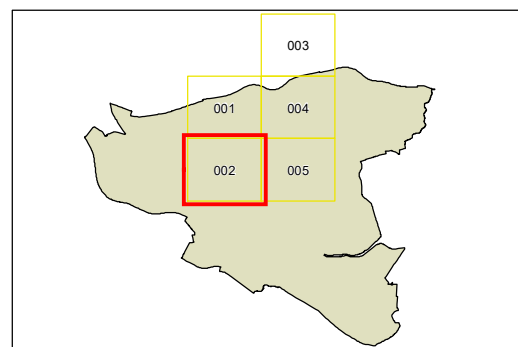
Additional Permitted Uses Map -
Sheet APU_002

Additional Permitted Uses

 Refer to Schedule 1

Cadastre

 Cadastre 01/03/2022 © City of Parramatta



0 200 400 Metres

Projection: GDA 1994
MGA Zone 56

Map identification number:
6260_URB_APU_002_010_20220321

