






**Penrith City Centre  
Local Environmental Plan 2008—  
North Penrith—  
Height of Buildings Map**

sheet HOB 001

-  Subject Land
- Maximum Building Height (m)**
-  9 m
-  12 m
-  30 m
- Cadastral**
-  Cadastral 20/09/2011 © LPI

