

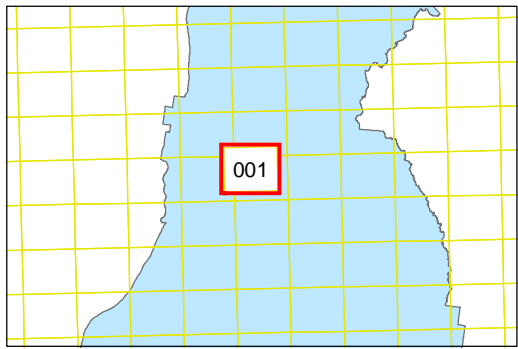




# Penrith City Centre Local Environmental Plan 2008

Key sites map - sheet KYS-001

-  Key Sites
- Cadastre**
-  Cadastre 01/08/07 © Dept of Lands



0 200 Metres

Scale: 1:10,000 @ A3

Projection: GDA 1994  
Zone 56

Map identification number:  
6350\_CEN\_KYS\_001\_010\_20080214