





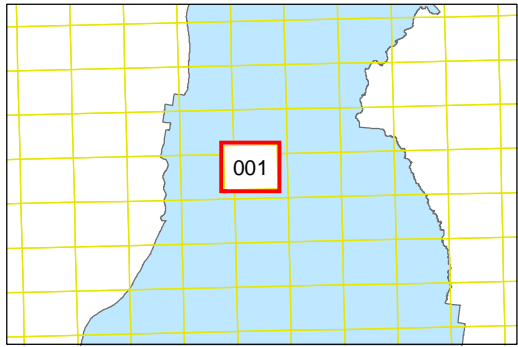


# Penrith City Centre Local Environmental Plan 2008

## Land reservation acquisition map - sheet LRA-001

-  Local Road Widening (SP2)
-  Classified Road (SP2)
-  Local Open Space (RE1)
-  Regional Open Space (RE1)

**Cadastr**  
 Cadastr 01/08/07 © Dept of Lands



0 200 Metres

Scale: 1:10,000 @ A3

Projection: GDA 1994  
Zone 56

Map identification number:  
6350\_CEN\_LRA\_001\_010\_20080214

