






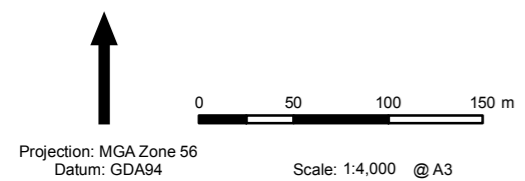


**Penrith City Centre
Local Environmental Plan 2008—
North Penrith—
Land Zoning Map**

sheet LZN 001

-  Subject Land
- Zone**
-  B2 Local Centre
-  IN2 Light Industrial
-  R1 General Residential
-  R2 Low Density Residential
-  RE1 Public Recreation
- Cadastre**
-  Cadastre 19/09/2011 © LPI



Map Identification Number
6350_CEN_LZN_NP_001_004_20110921

