

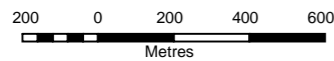
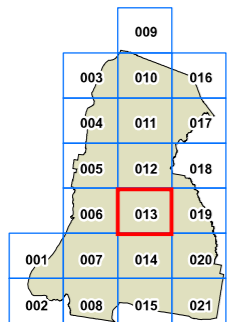
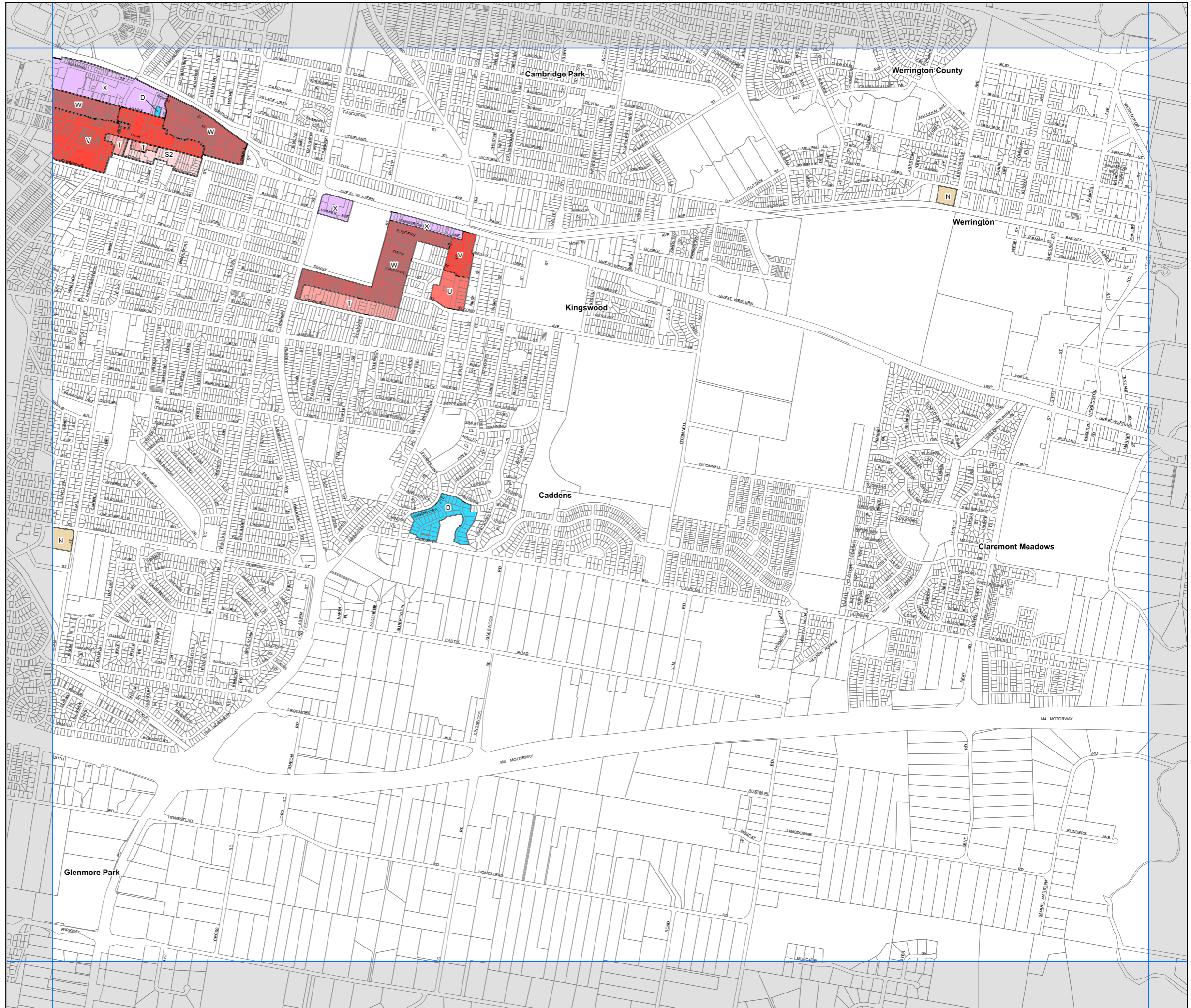
**Floor Space Ratio Map -
Sheet FSR_013**

Maximum Floor Space Ratio (n:1)

A	0
B	0.4
D	0.5
H	0.7
I	0.75
N	1
O	1.1
S1	1.5
S2	1.6
T	2
U	2.5
V	3
W	3.5
X	4

Cadastre

□ Cadastre 23/11/2021 © Penrith City Council



Projection: GDA 1994
MGA Zone 56
Scale: 1:20,000 @ A3