



Penrith Local Environmental Plan 2010

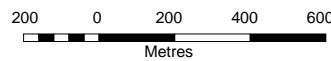
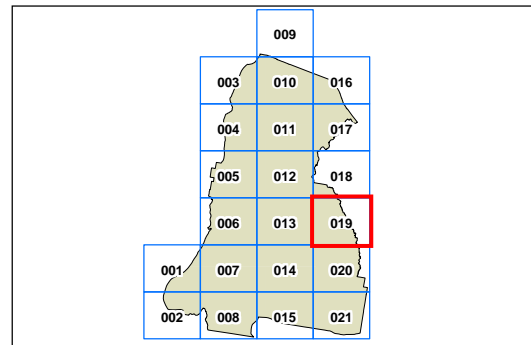
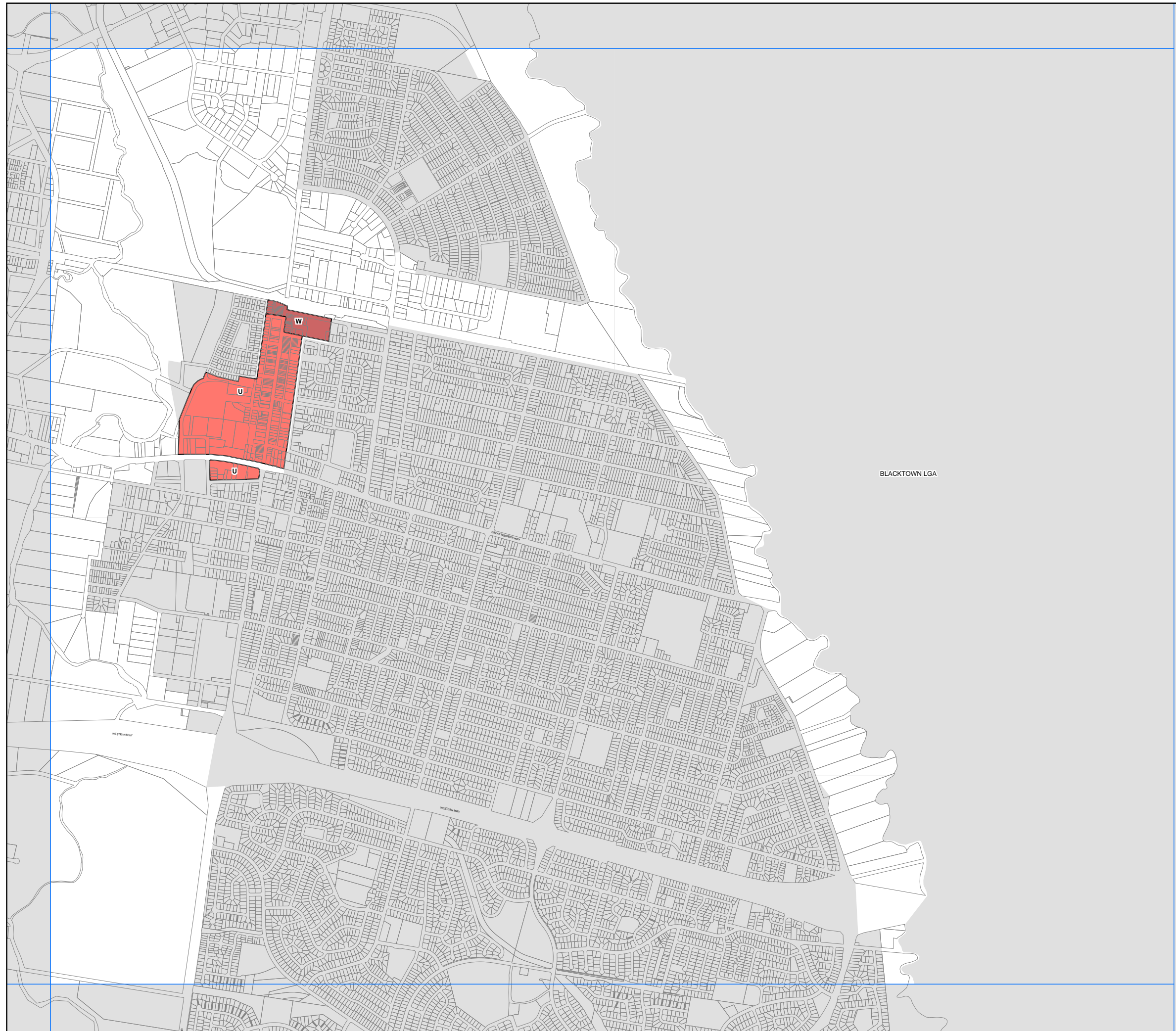
Floor space ratio map
- sheet FSR_019

Maximum Floor Space Ratio (n:1)

- U 2.5
- W 3.5

Cadastre

Cadastre 10/05/2010 © Penrith City Council



Projection: GDA 1994
MGA Zone 56
Scale: 1:20,000 @ A3