



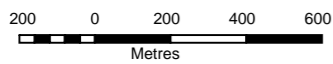
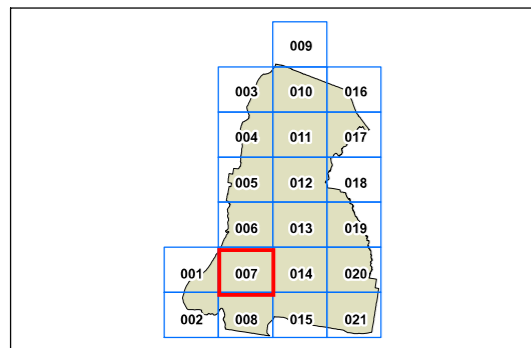
Height of Buildings Map -
Sheet HOB_007

Maximum Building Height (m)

A	0
C	5
I	8.5
J	9
K	10
M1	12
M2	12.5
O	15
P	18
Q1	19
Q2	20
R	21
S	24
T	27
U	32
V	38
Y	50
Z	56
AA	61
AB	80

 Refer to Clause 7.16, 7.16a, 8.2 & 9.7

Cadastre
 Cadastre 06/06/2023 © Penrith City Council



Projection: GDA 1994
MGA Zone 56
Scale: 1:20,000 @ A3

