




Penrith Local Environmental Plan 2010

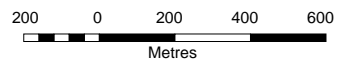
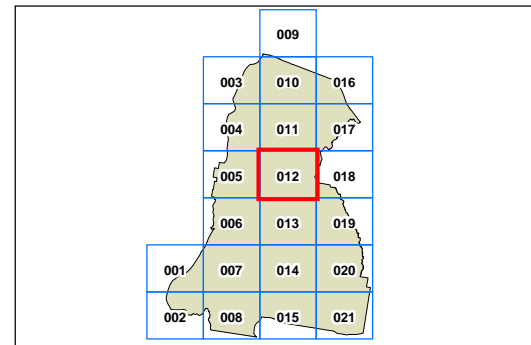
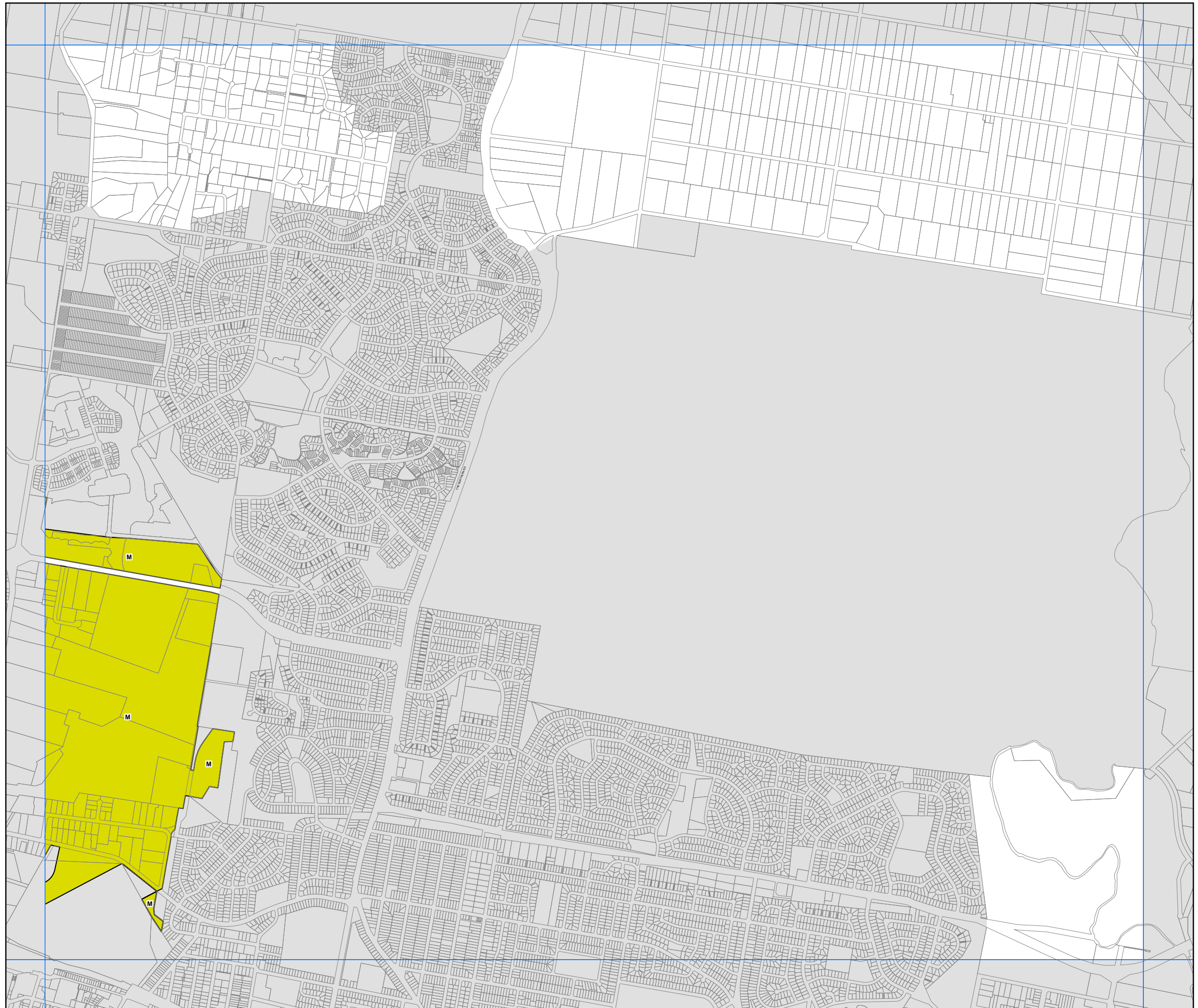
Height of buildings map - sheet HOB_012

Maximum Building Height (m)

- M** 12
- O** 16
- Q** 19
- S** 24
- U** 32

Cadastre

 Cadastre 30/03/2010 © Penrith City Council



Projection: GDA 1994
MGA Zone 56

Scale: 1:20,000 @ A3

Map identification number:
6350_COM_HOB_012_020_20100330