



**Penrith Local
Environmental
Plan 2010**

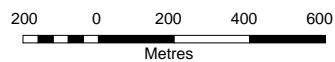
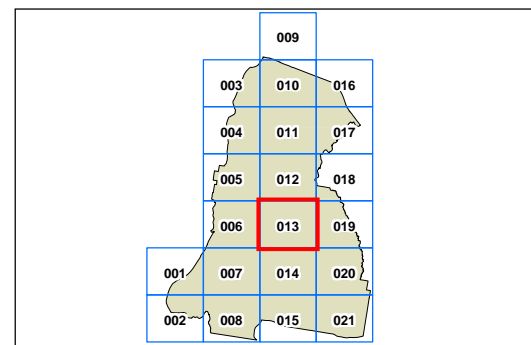
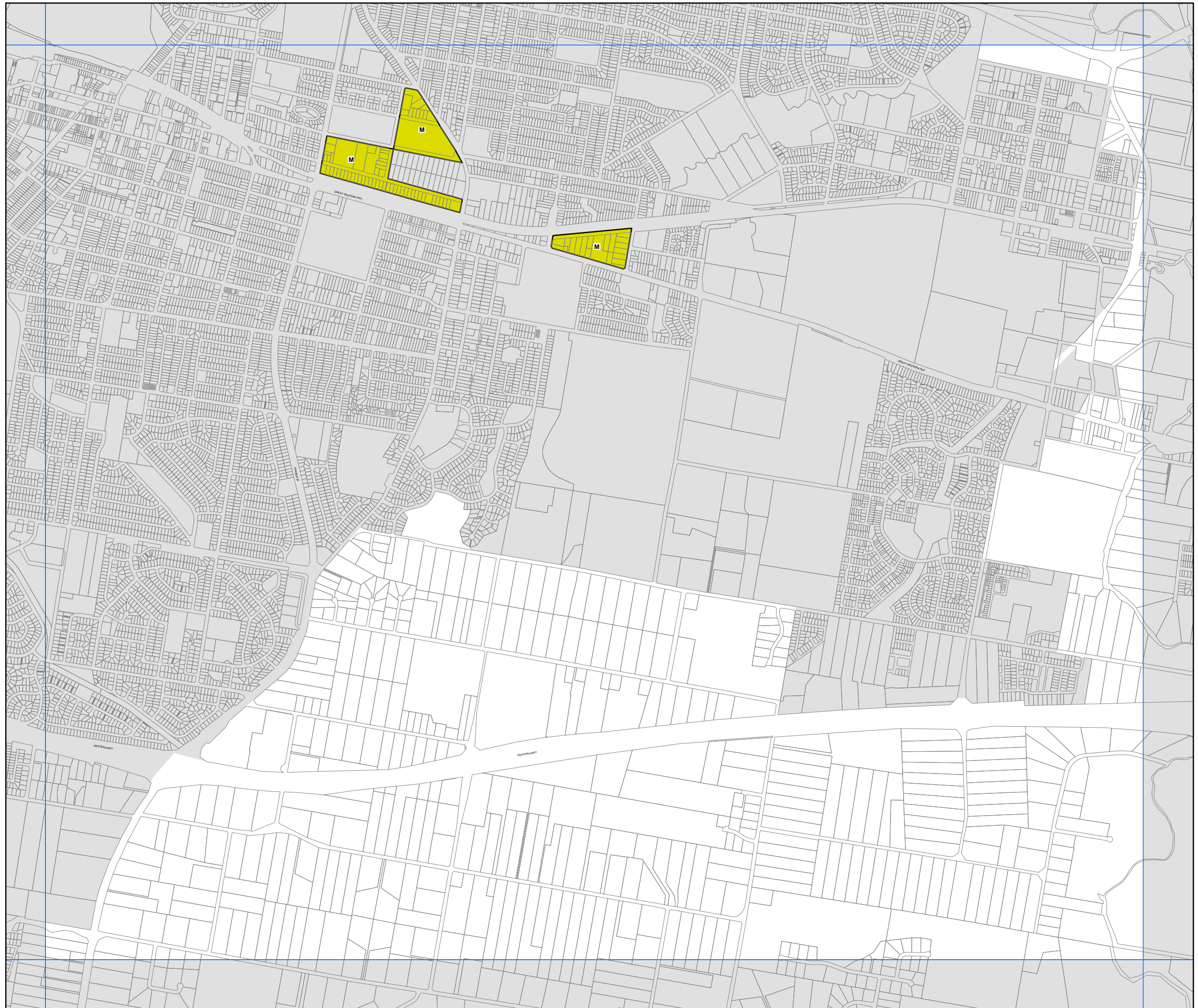
**Height
of buildings map - sheet HOB_013**

Maximum Building Height (m)

- M 12
- O 16
- Q 19
- S 24
- U 32

Cadastre

Cadastre 10/05/2010 © Penrith City Council



Projection: GDA 1994
MGA Zone 56
Scale: 1:20,000 @ A3