


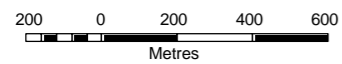
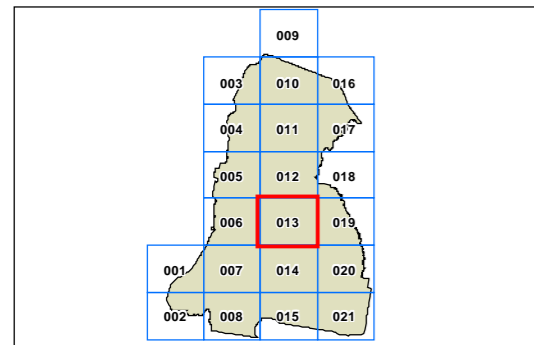
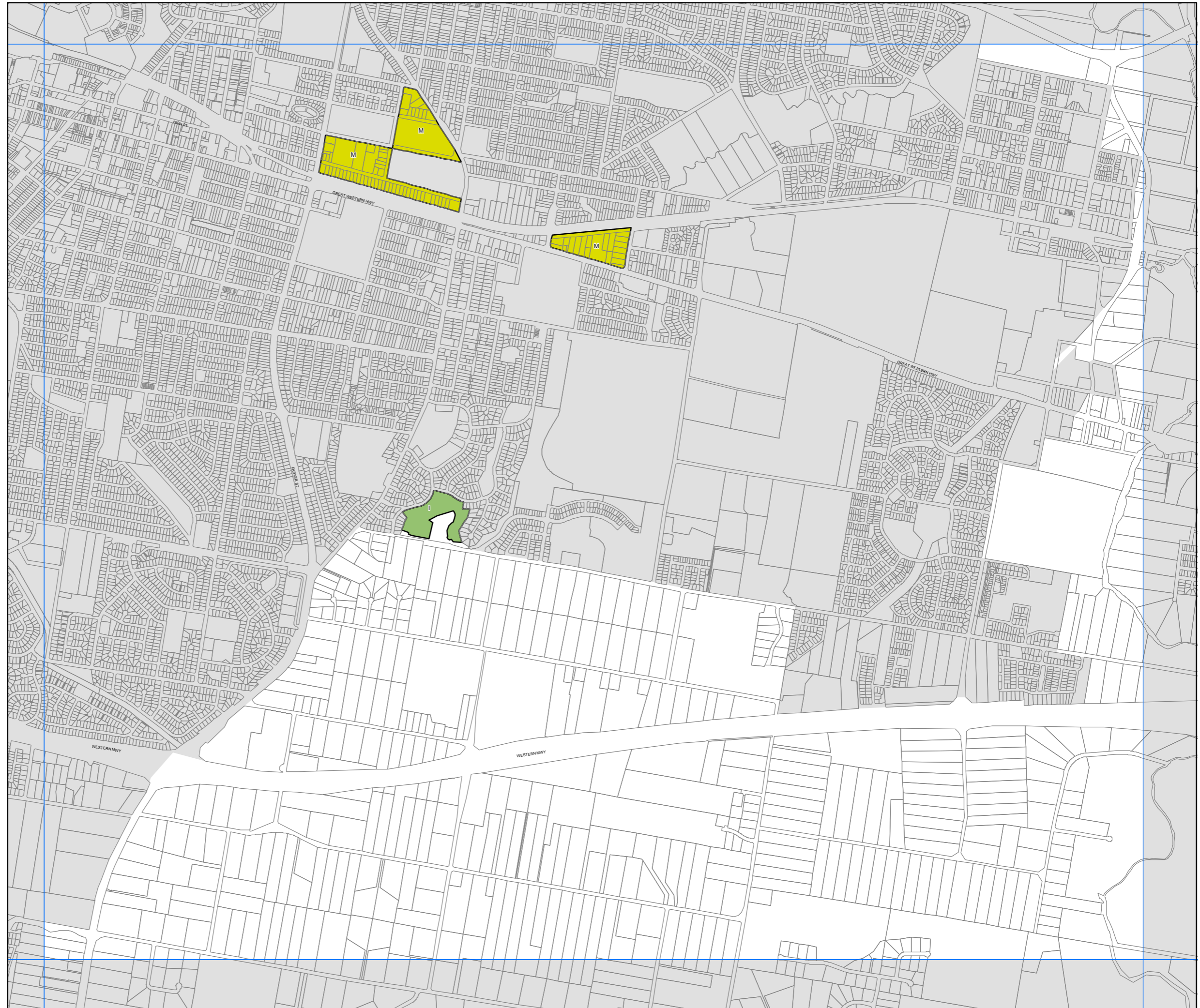
Height of Buildings Map - sheet HOB_013

Maximum Building Height (m)

I	8.5
M	12
O	16
Q	19
S	24
U	32

Cadastre

 Cadastre 01/12/2013 © Penrith City Council



Projection: GDA 1994
MGA Zone 56

Scale: 1:20,000 @ A3