

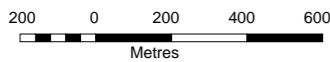
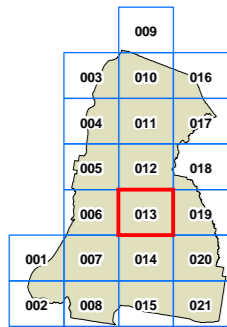
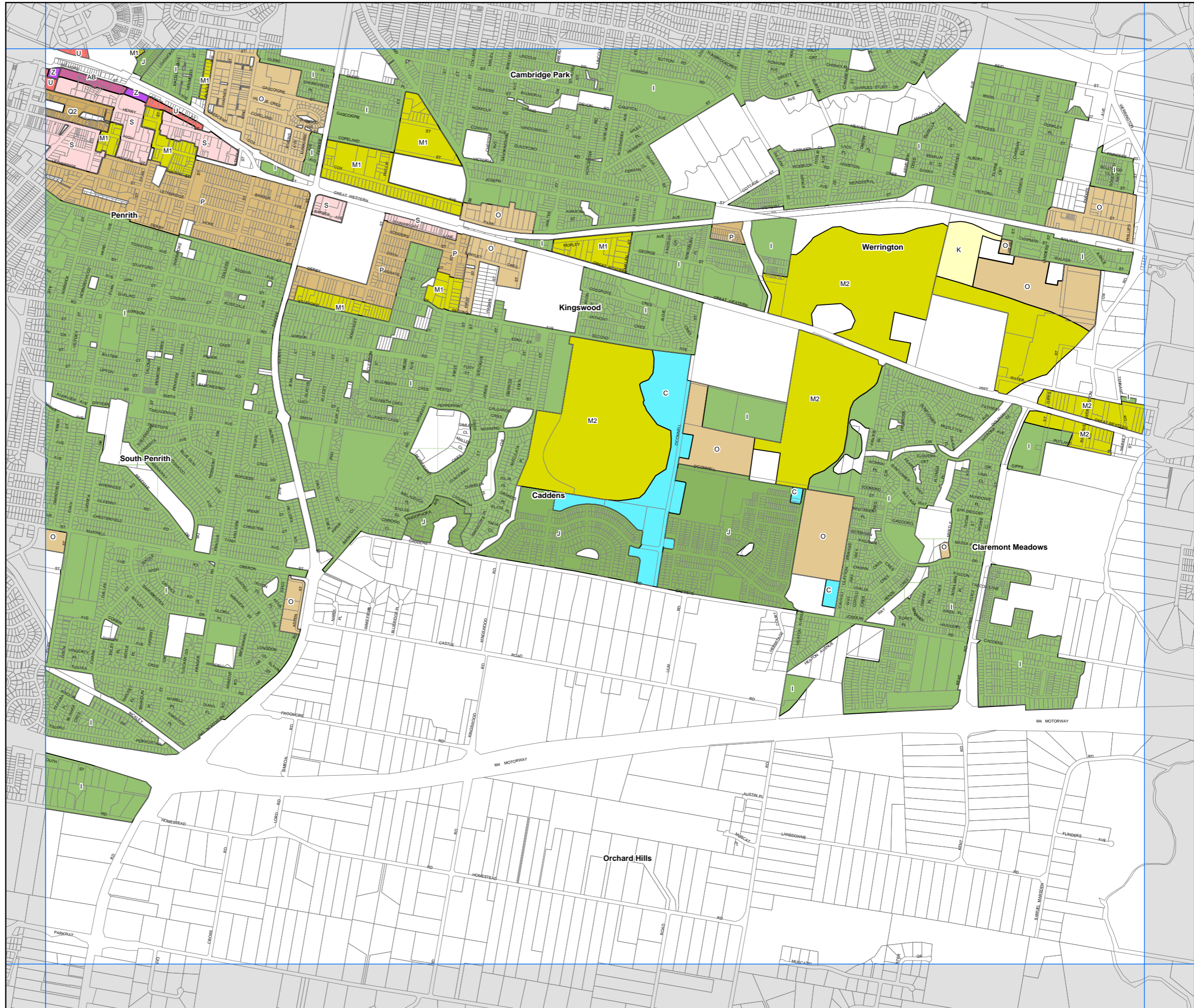
Height of Buildings Map - Sheet HOB_013

Maximum Building Height (m)

- A 0
 - C 5
 - I 8.5
 - J 9
 - K 10
 - M1 12
 - M2 12.5
 - O 15
 - P 18
 - Q1 19
 - Q2 20
 - R 21
 - S 24
 - T 27
 - U 32
 - Z 56
 - AB 80
- Refer to Clause 7.16 & 8.4

Cadastre

Cadastre 18/01/2019 © Penrith City Council



Projection: GDA 1994
MGA Zone 56

Scale: 1:20,000 @ A3