

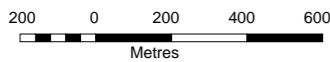
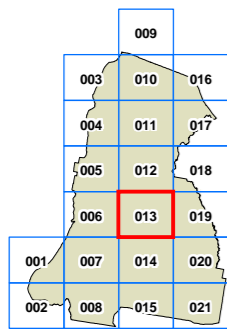
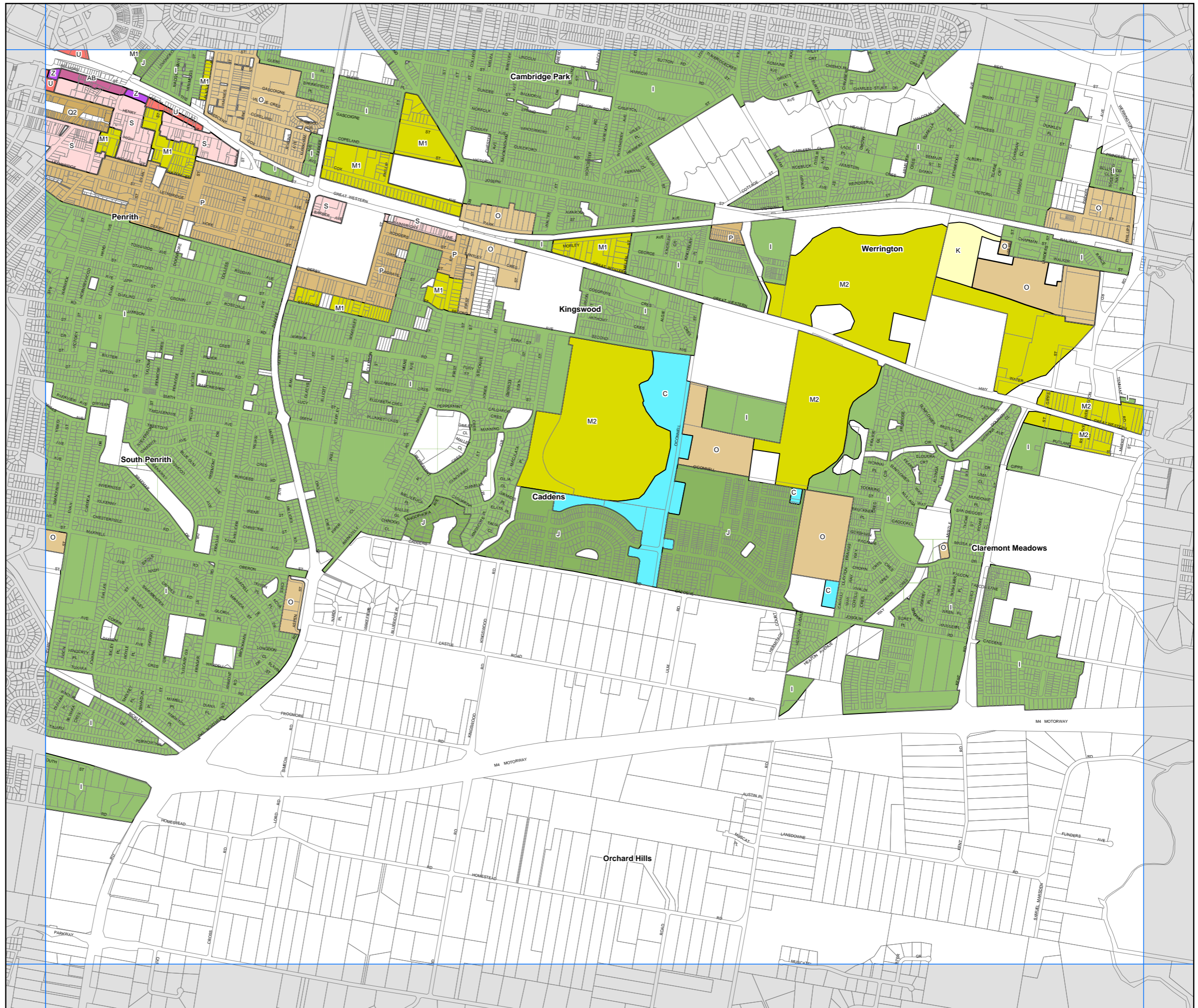
**Height of Buildings Map - Sheet HOB\_013**

**Maximum Building Height (m)**

- A 0
  - C 5
  - I 8.5
  - J 9
  - K 10
  - M1 12
  - M2 12.5
  - O 15
  - P 18
  - Q1 19
  - Q2 20
  - R 21
  - S 24
  - T 27
  - U 32
  - Z 56
  - AB 80
- Refer to Clause 7.16 & 8.2

**Cadastre**

Cadastre 16/09/2019 © Penrith City Council



Projection: GDA 1994  
MGA Zone 56

Scale: 1:20,000 @ A3