



Penrith Local Environmental Plan 2010

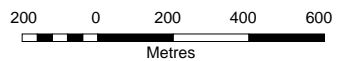
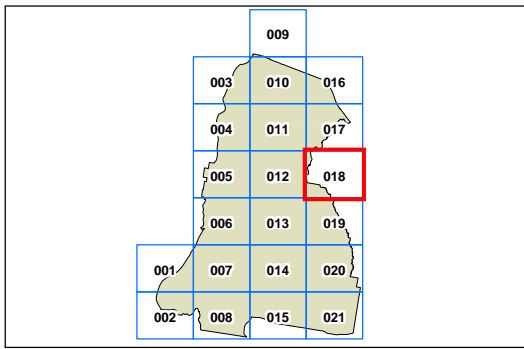
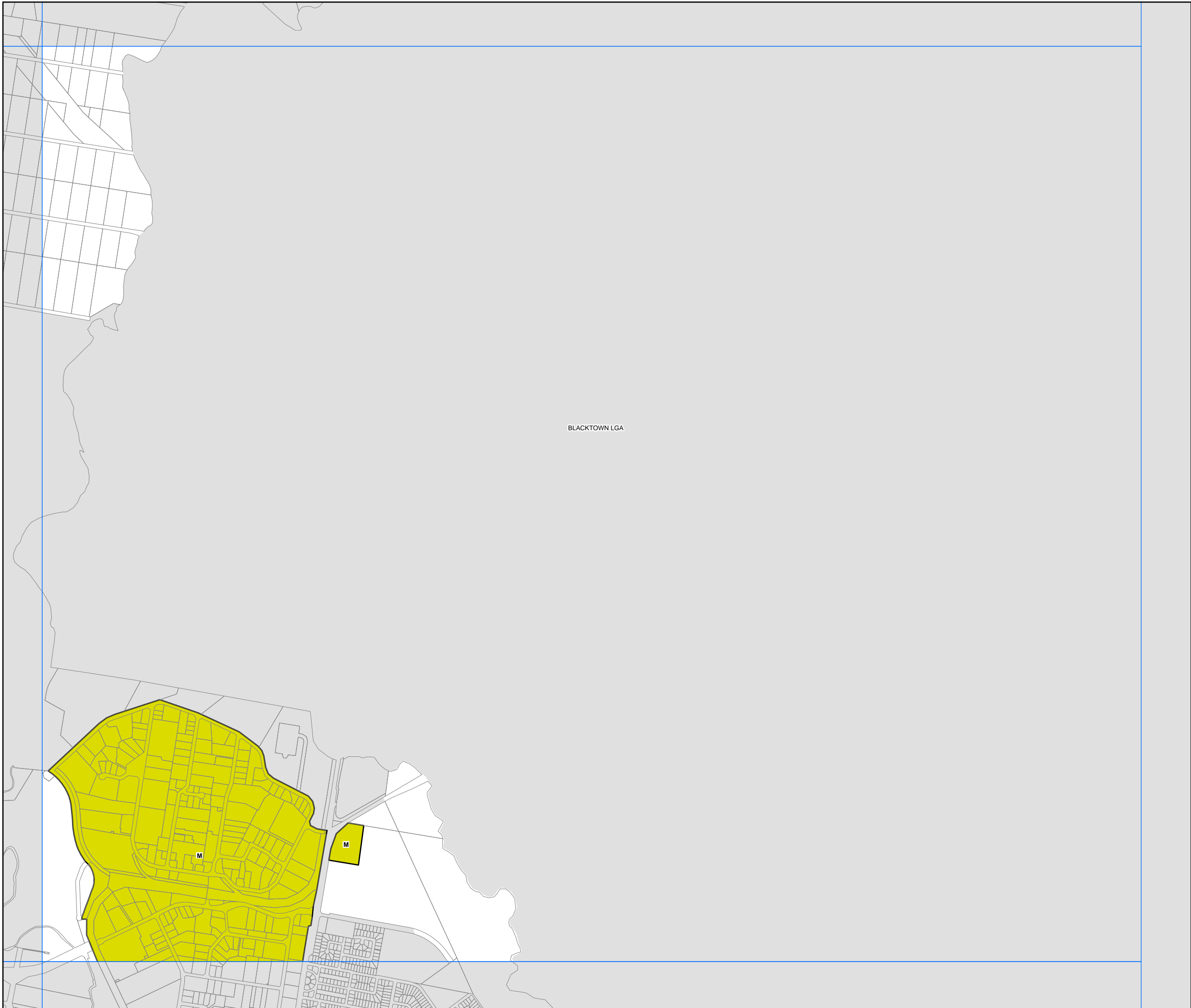
Height of buildings map - sheet HOB_018

Maximum Building Height (m)

- M 12
- O 16
- Q 19
- S 24
- U 32

Cadastre

- Cadastre 30/03/2010 © Penrith City Council



Projection: GDA 1994
MGA Zone 56
Scale: 1:20,000 @ A3