



Penrith Local Environmental Plan 2010

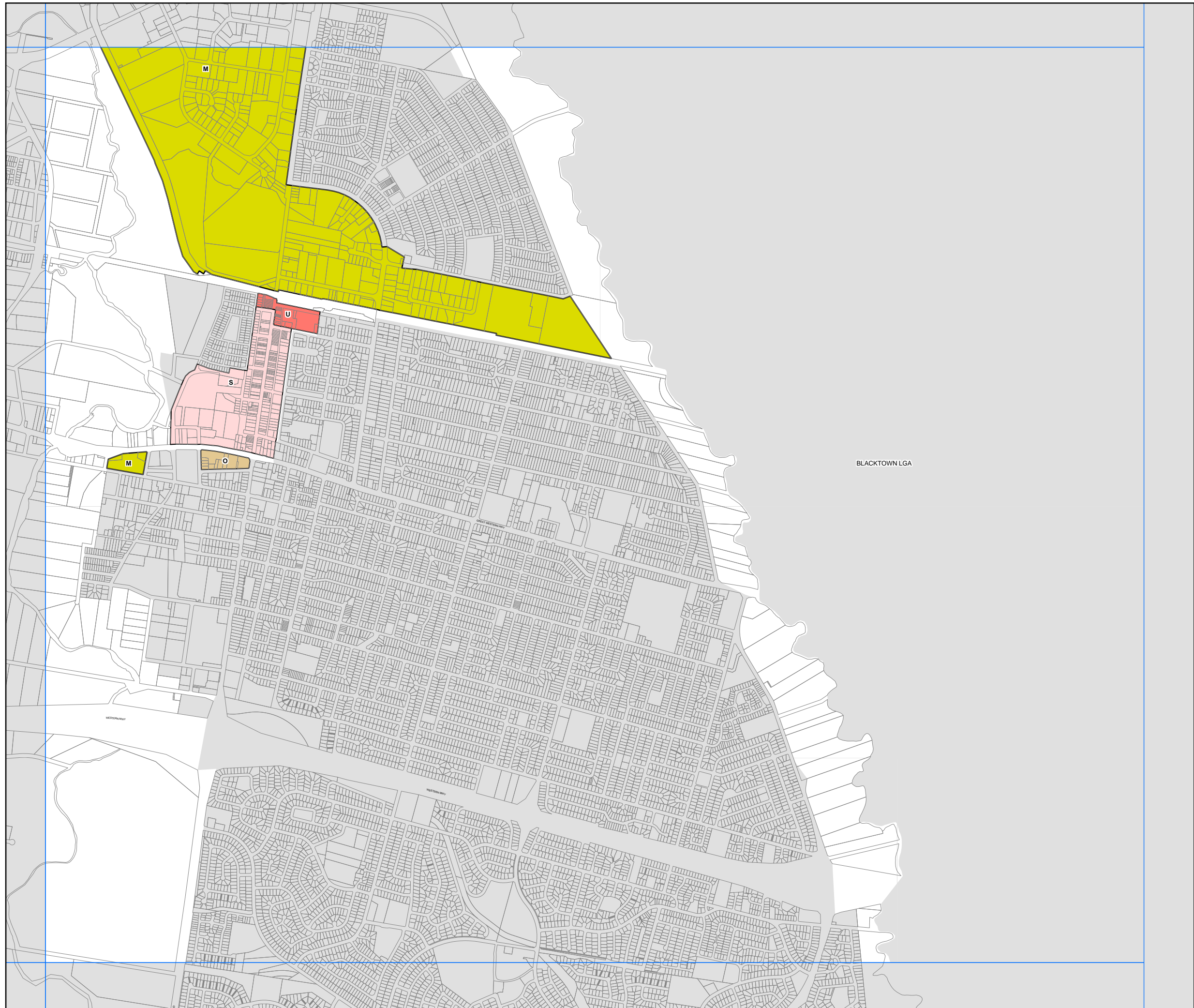
Height of buildings map - sheet HOB_019

Maximum Building Height (m)

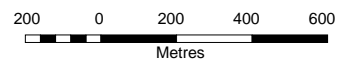
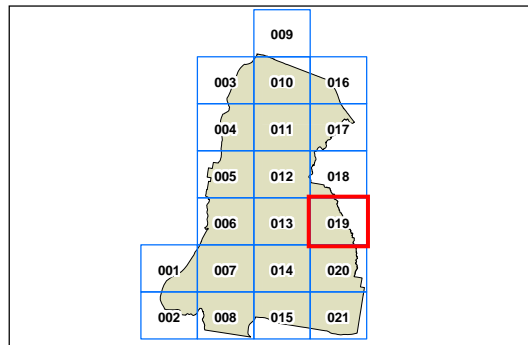
- M 12
- O 16
- Q 19
- S 24
- U 32

Cadastre

Cadastre 10/05/2010 © Penrith City Council



BLACKTOWN LGA



Projection: GDA 1994
Zone 56

Scale: 1:20,000 @ A3