



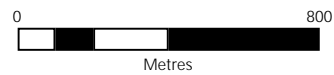
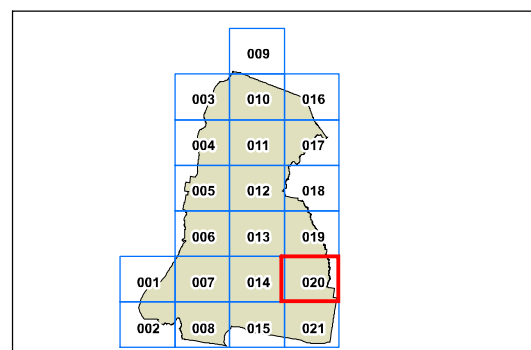
**Height of Buildings Map -  
Sheet HOB\_020**

**Maximum Building Height (m)**

A	0
C	5
I	8.5
J	9
K	10
M1	12
M2	12.5
O	15
P	18
Q1	19
Q2	20
R	21
S	24
T	27
U	32
V	38
Y	50
Z	56
AA	61
AB	80
	Refer to Clause 7.16, 8.2 & 9.7

**Cadastre**

 Cadastre 11/11/2020 © Penrith City Council



Projection: GDA 1994  
MGA Zone 56

Scale: 1:20,000 @ A3

Map Identification Number:  
6350\_COM\_HOB\_020\_020\_20201118

