








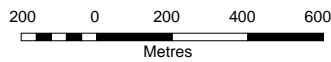
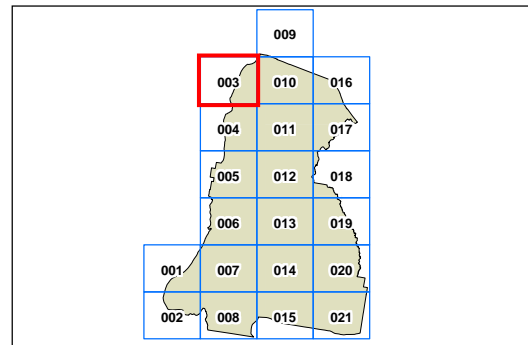
Penrith Local Environmental Plan 2010

Land reservation acquisition map - sheet LRA_003

-  Classified road (SP2)
-  Local road (SP2)
-  Regional open space (RE1) or (E2)
-  Local open space (RE1)

Cadastre

-  Cadastre 12/05/2010 ©Penrith City Council



Projection: GDA 1994
MGA Zone 56

Scale: 1:20,000 @ A3

Map identification number:
6350_COM_LRA_003_020_20100512

