




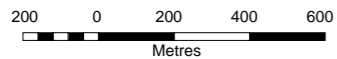
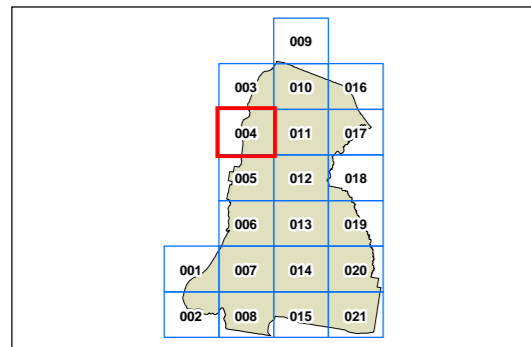


**Land Reservation
Acquisition map - Sheet LRA_004**

-  Classified road (SP2)
-  Local road (SP2)
-  Regional open space (RE1) or (E2)
-  Local open space (RE1)

Cadastre

-  Cadastre 23/08/2016 © Penrith City Council



Projection: GDA 1994
MGA Zone 56

Scale: 1:20,000 @ A3

