




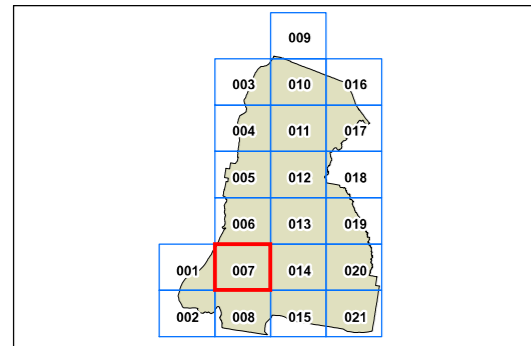
Lot Size Map -
Sheet LSZ_007

Minimum Lot Size (sq m)

A	180
B	225
D	300
F	400
G	450
K1	550
K2	560
M	600
O	650
R	750
S	800
U1	1000
U2	1200
V	2000
W	4000
X	6000
Y1	10000 (1 ha)
Y2	12500 (1.25 ha)
Z	20000 (2 ha)
AB1	100000 (10 ha)
AB2	200000 (20 ha)
AB3	400000 (40 ha)
AI	1000000 (1000 ha+)
	Refer to Clause 7.16, 7.16a, 7.19 & 7.21

Cadastre

 Cadastre 06/06/2023 © Penrith City Council



Projection: GDA 1994
MGA Zone 56

Scale: 1:20,000 @ A3

